










TRUMAN ACCESS

JEFFERSON COUNTY
20 ACRES

LEGEND

- Boundary 
- Paved Road 
- Gravel Road 
- Drainage 
- Railroad 
- Parking lot 
- Boat Ramp 
- Forest 
- Topography 

SCALE



VICINITY MAP

