








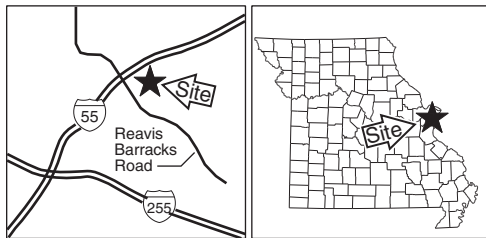
GRAVOIS CREEK CONSERVATION AREA

ST. LOUIS COUNTY
14 ACRES

LEGEND

- Boundary 
- Paved Road 
- Gateway Trailnet 
- Hiking / Biking Trail 
- Drainage 
- Forest 
- Topography 

VICINITY MAP



SCALE



← To I-55

Reavis Barracks Road

Access
Parking Lot

Green Park Road

