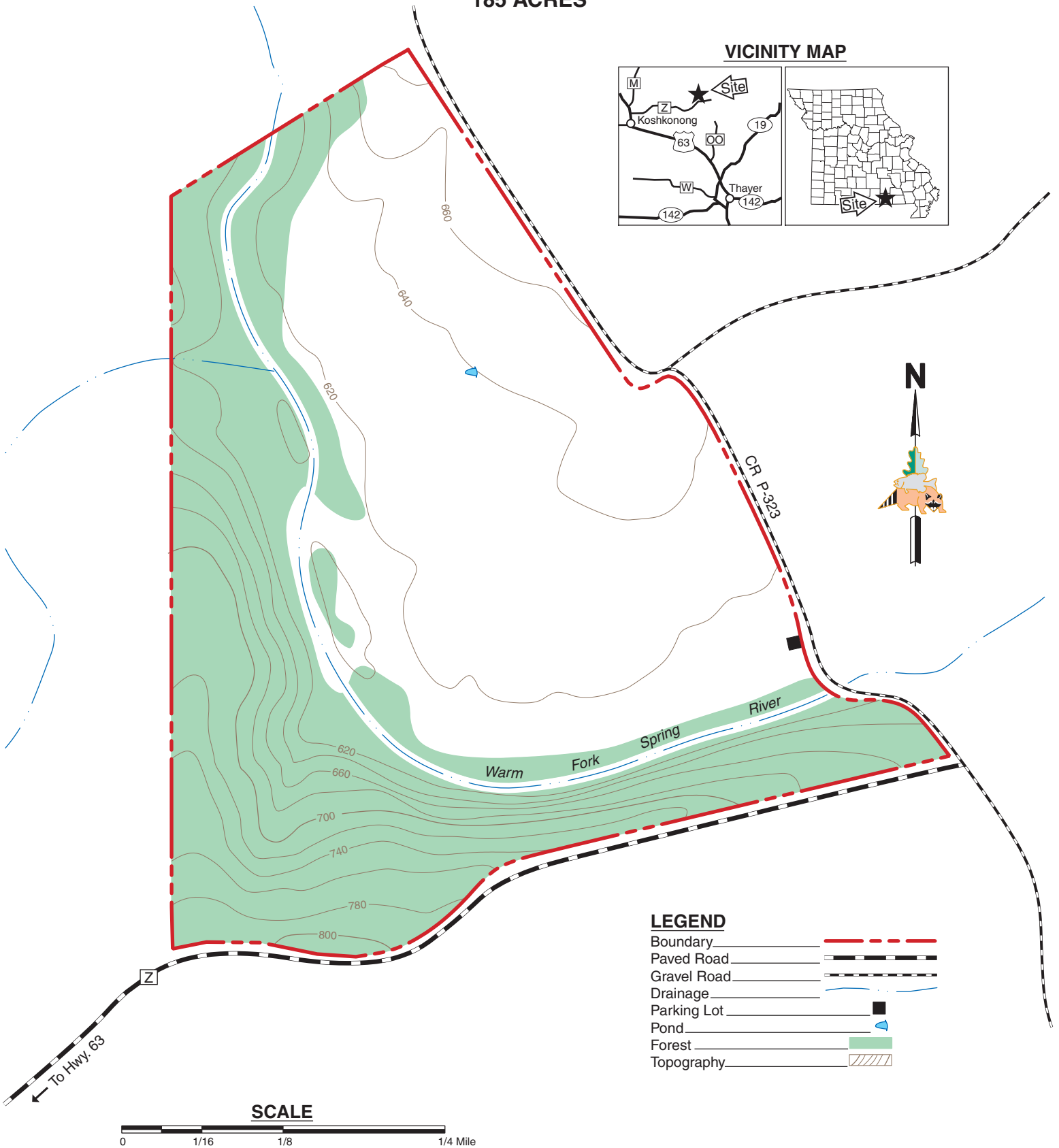
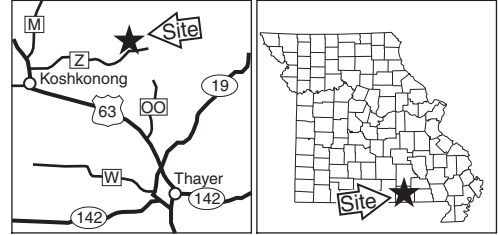










# WARM FORK CONSERVATION AREA

OREGON COUNTY  
185 ACRES

## VICINITY MAP



## LEGEND

- Boundary 
- Paved Road 
- Gravel Road 
- Drainage 
- Parking Lot 
- Pond 
- Forest 
- Topography 

## SCALE

