











# SMOKY WATERS CONSERVATION AREA

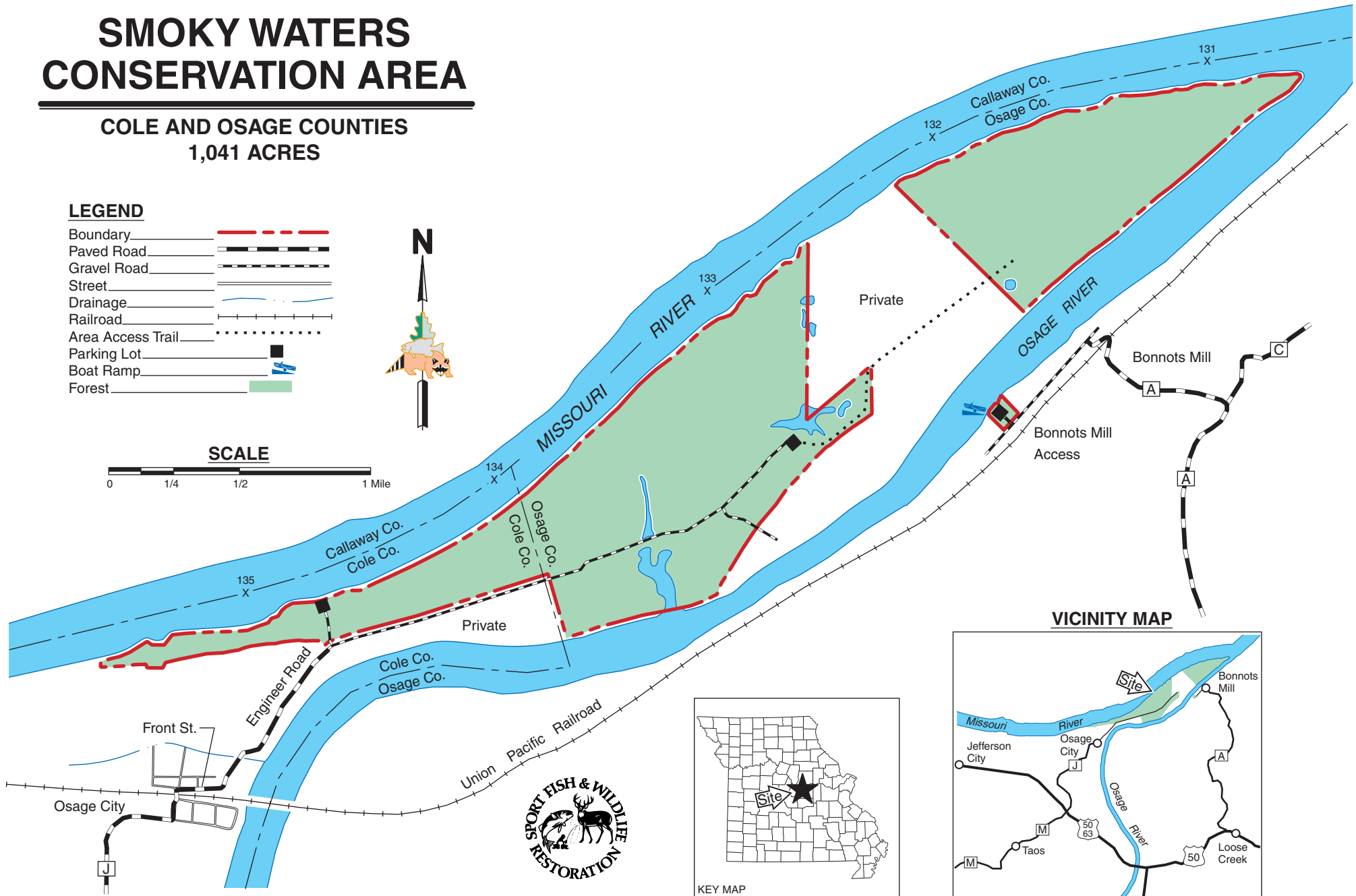
COLE AND OSAGE COUNTIES  
1,041 ACRES

## LEGEND

- Boundary 
- Paved Road 
- Gravel Road 
- Street 
- Drainage 
- Railroad 
- Area Access Trail 
- Parking Lot 
- Boat Ramp 
- Forest 



## SCALE



## VICINITY MAP

