

IRON BRIDGE ACCESS

WAYNE COUNTY
70 ACRES



Hughs Spring

Faulkner Spring

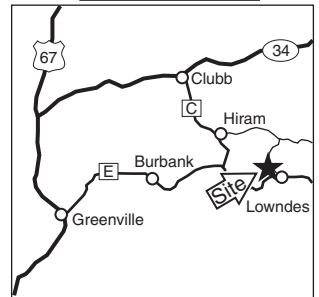
Bear

Creek

C.R. 223








To Lowndes →

VICINITY MAP



KEY MAP

LEGEND

- Boundary 
- Paved Road 
- Gravel Road 
- Drainage 
- Parking Lot 
- Forest 
- Topography 

SCALE

