

# NODAWAY VALLEY CONSERVATION AREA

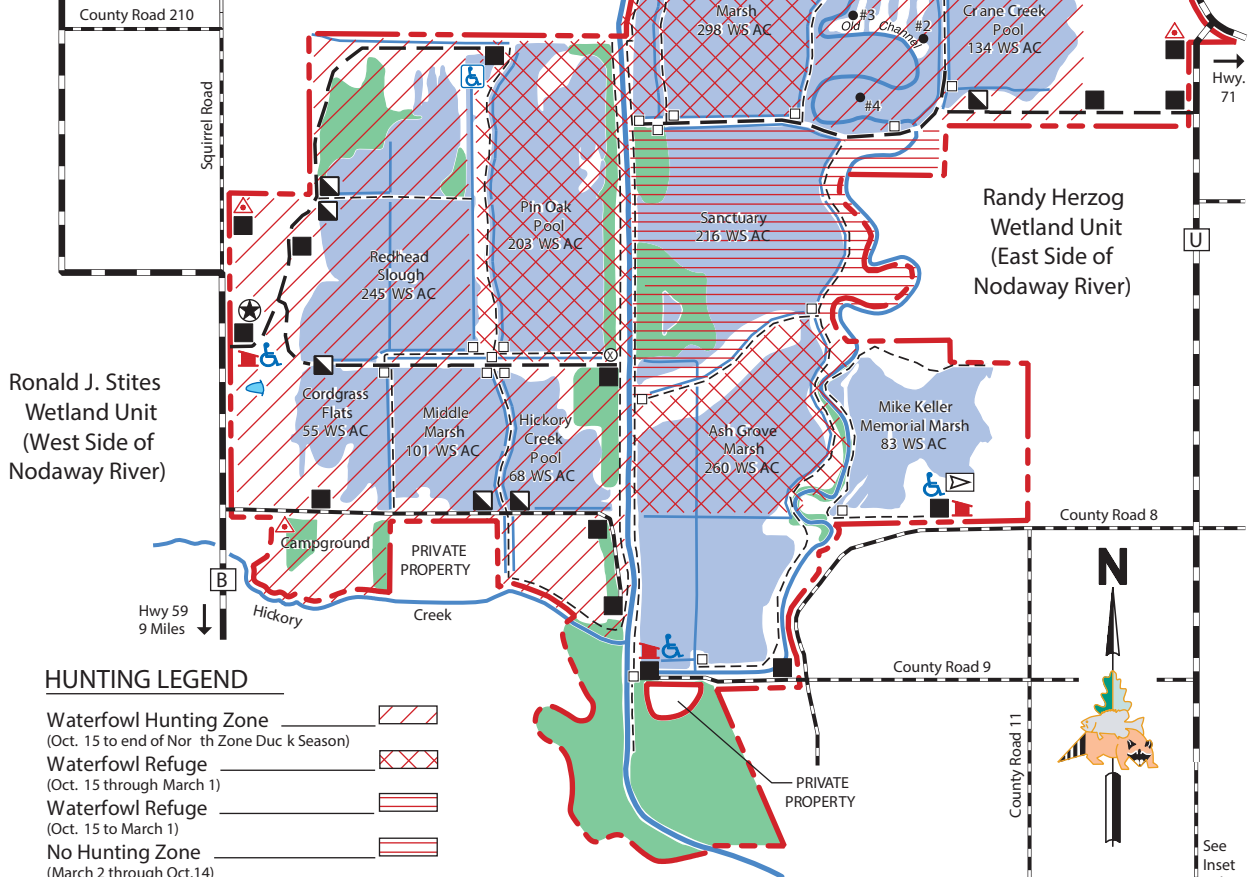
HOLT & ANDREW COUNTY  
3,881 ACRES

SCALE



## LEGEND

- Boundary
- Paved Road
- Gravel Road
- Dirt Road
- Parking Lot
- Parking w/ Boat Launch
- Pond
- Privy
- Disabled Accessible
- Forest
- Gravel Levee (Bike/Foot Access)
- Grass Levee (Bike/Foot Access)
- Deep/Permanent Water
- Area Headquarters
- Hunting Blind
- Disabled User Blind
- Primitive Camping Area
- Wetland Pool
- Pump Station
- Water Control Structure
- Viewing Platform
- Water Surface Acres



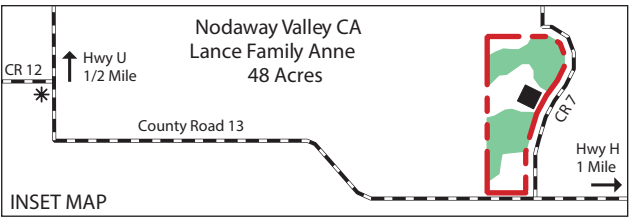
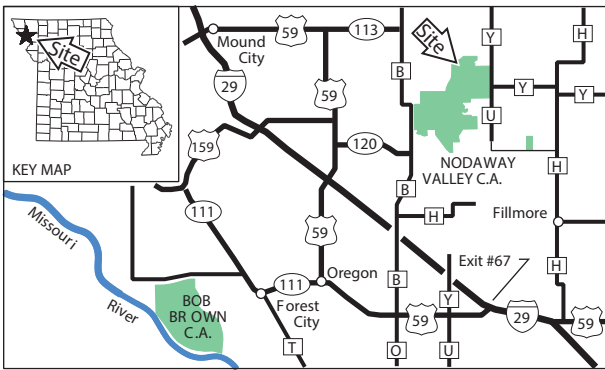
Ronald J. Stites Wetland Unit (West Side of Nodaway River)

Randy Herzog Wetland Unit (East Side of Nodaway River)

## HUNTING LEGEND

- Waterfowl Hunting Zone (Oct. 15 to end of North Zone Duck Season)
- Waterfowl Refuge (Oct. 15 through March 1)
- Waterfowl Refuge (Oct. 15 to March 1)
- No Hunting Zone (March 2 through Oct. 14)

## VICINITY MAP



USE OR POSSESSION OF  
LEAD SHOT  
IS PROHIBITED