

Area Highlights

Grundy Conservation Area is a good example of an old growth forest. Old growth forests typically have several large mature trees with cavities, numerous snags and downed logs. This type of forest is relatively uncommon in Missouri and is considered a desirable forest condition in wildlife. The area features a 30 station continuous loop trail archery range. Station targets are at various distances to improve skills and add challenge for area users. The range features silhouettes of various game species on large targets, two picnic tables with grills, a shooting tower and handicap access target.

Driving Directions

From Goodhope go north on Highway O to NN; travel west on Highway NN onto County Road 537 for 0.5 mile.

Recreational Opportunities

Hiking - Target Shooting

Conservation Areas are closed from 10 p.m. to 4 a.m. except for authorized camping, fishing, and hunting.

- Hiking is permitted on Archery Trail loop.
- For safety purposes, target shooting is permitted only at the shooting range.
- No littering.
- No fireworks.
- No free-running pets.
- No horseback riding.
- No camping.
- Guiding for pay is prohibited on all Department areas.
- For safety purposes, target shooting is allowed only at the shooting range. There is a 30 station continuous loop trail archery range with shooting tower and handicap access target.

Fishing and Boating

No fishing activities are available on the area.

Hunting and Trapping

No hunting activities are available on the area.

Nearby Department Areas

Rippee Conservation Area

Vera Cruz Access

Caney Mountain Conservation Area

Shannon Ranch Conservation Area

For local information contact:

Forestry Regional Supervisor

Missouri Department of Conservation

Ozark Regional Office

P.O. Box 138


551 Joe Jones Blvd.

West Plains, MO 65775

(417)256-7161

Additional Information is posted on bulletin boards, in parking areas, and area offices.

Information is also available online at www.missouriconservation.org


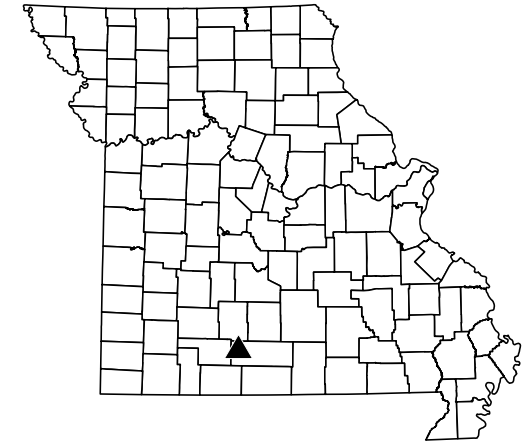


1/2009

(Regulations are from the Wildlife Code of Missouri and selected statutes of the State of Missouri. Special area regulations are in Chapter 11 of the Wildlife Code. A free printed copy of the Wildlife Code, which lists most area regulations, is available from the Conservation Department. Chapter 11 in its entirety is available at www.sos.mo.gov/adrules/csr/current/5csr/3csr.asp.) Equal opportunity to participate in and benefit from programs of the Missouri Department of Conservation is available to all individuals without regard to their race, color, national origin, sex, age or disability. Questions should be directed to the Department of Conservation, P.O. Box 180, Jefferson City, MO 65102, (573) 751-4115 (voice) or 800-735-2966 (TTY), or to the U.S. Fish and Wildlife Service Division of Federal Assistance, 4401 N. Fairfax Drive, Mail Stop: MBSP-4020, Arlington, VA 22203.

Grundy Memorial

WILDLIFE AREA



MISSOURI DEPARTMENT OF CONSERVATION