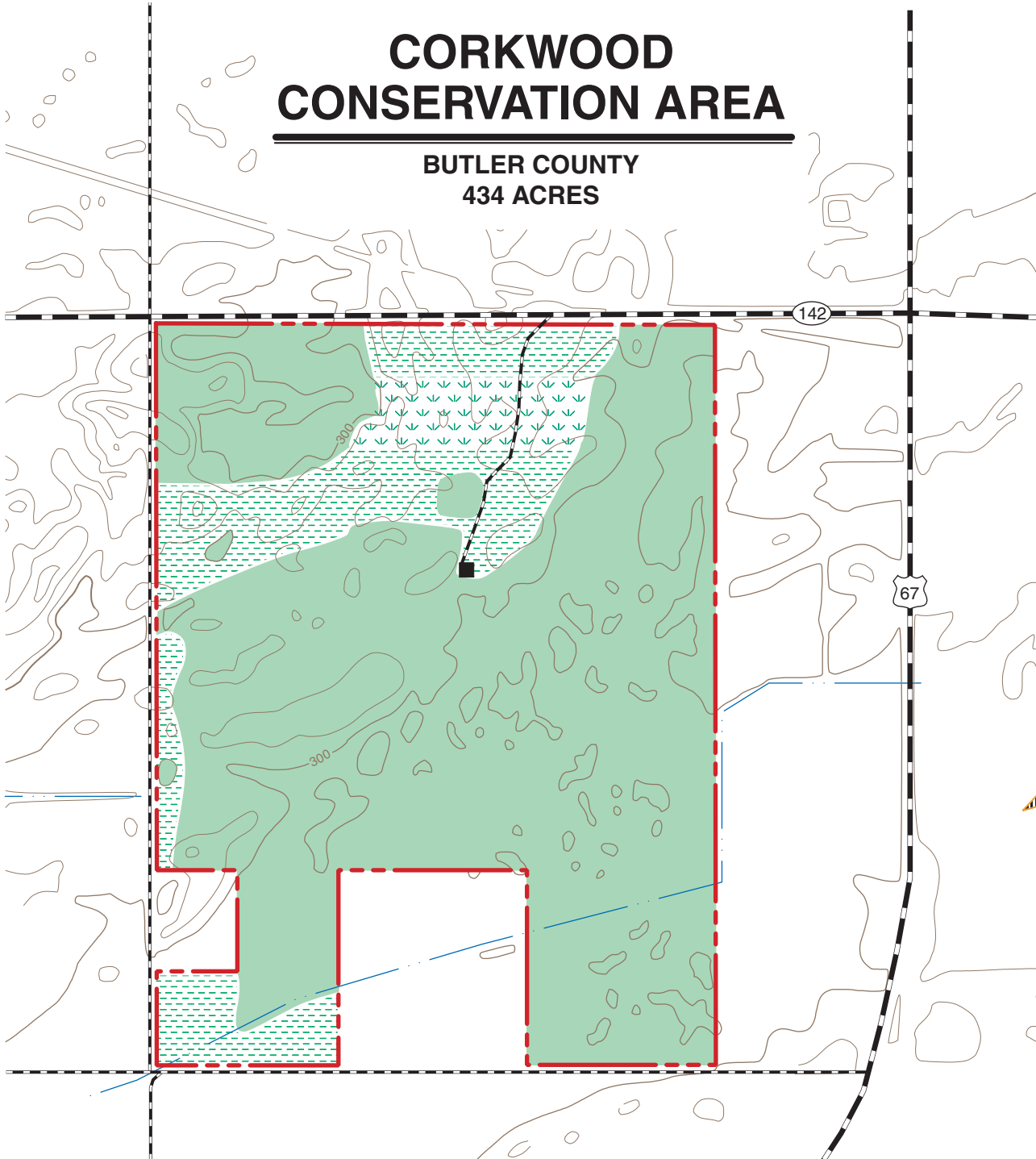
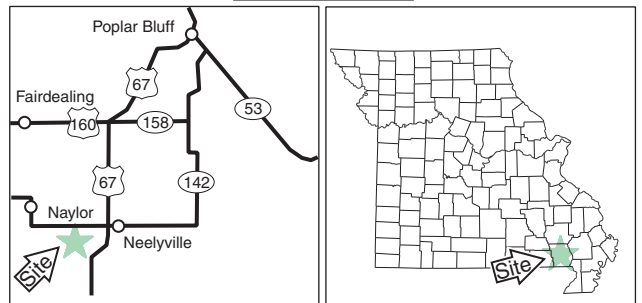


# CORKWOOD CONSERVATION AREA










BUTLER COUNTY  
434 ACRES



**VICINITY MAP**



**LEGEND**

- Boundary 
- Paved Road 
- Gravel Road 
- Drainage 
- Parking Lot 
- Warm-season Grass Area 
- Forest Restoration Area 
- Forest 
- Topography 

**SCALE**

