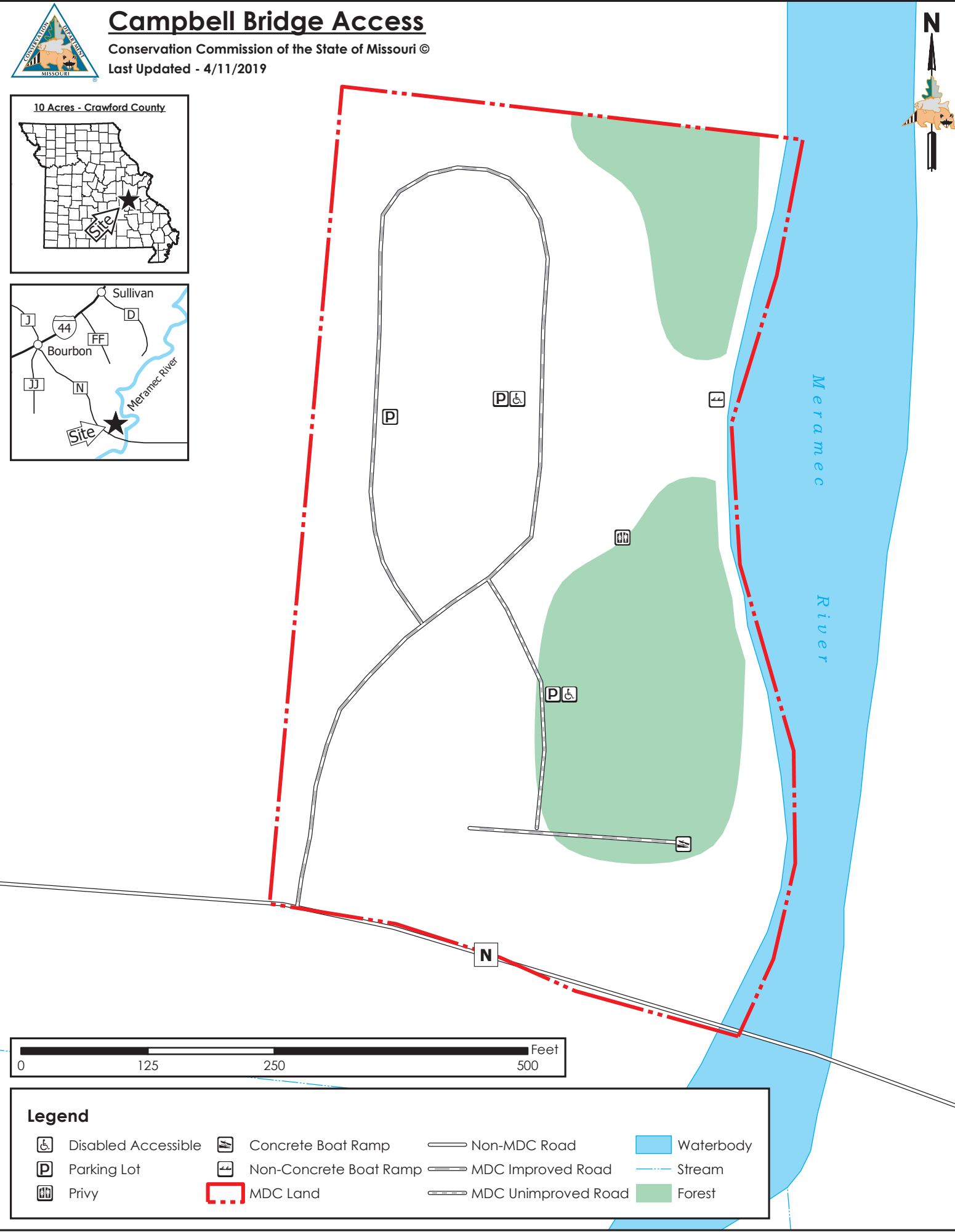
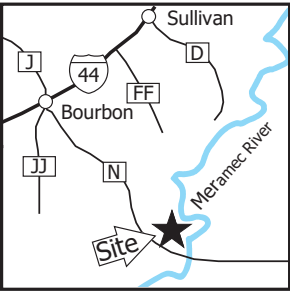
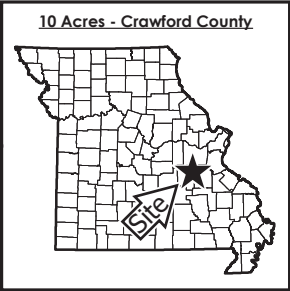




Campbell Bridge Access

Conservation Commission of the State of Missouri ©

Last Updated - 4/11/2019



Legend			
Disabled Accessible	Concrete Boat Ramp	Non-MDC Road	Waterbody
Parking Lot	Non-Concrete Boat Ramp	MDC Improved Road	Stream
Privy	MDC Land	MDC Unimproved Road	Forest

MAP DISCLAIMER: Although all data in this map have been compiled by the Missouri Department of Conservation, no warranty, expressed or implied, is made by the department as to the accuracy of the data and related materials. The act of distribution shall not constitute any such warranty, and no responsibility is assumed by the department in the use of these data or related materials.