




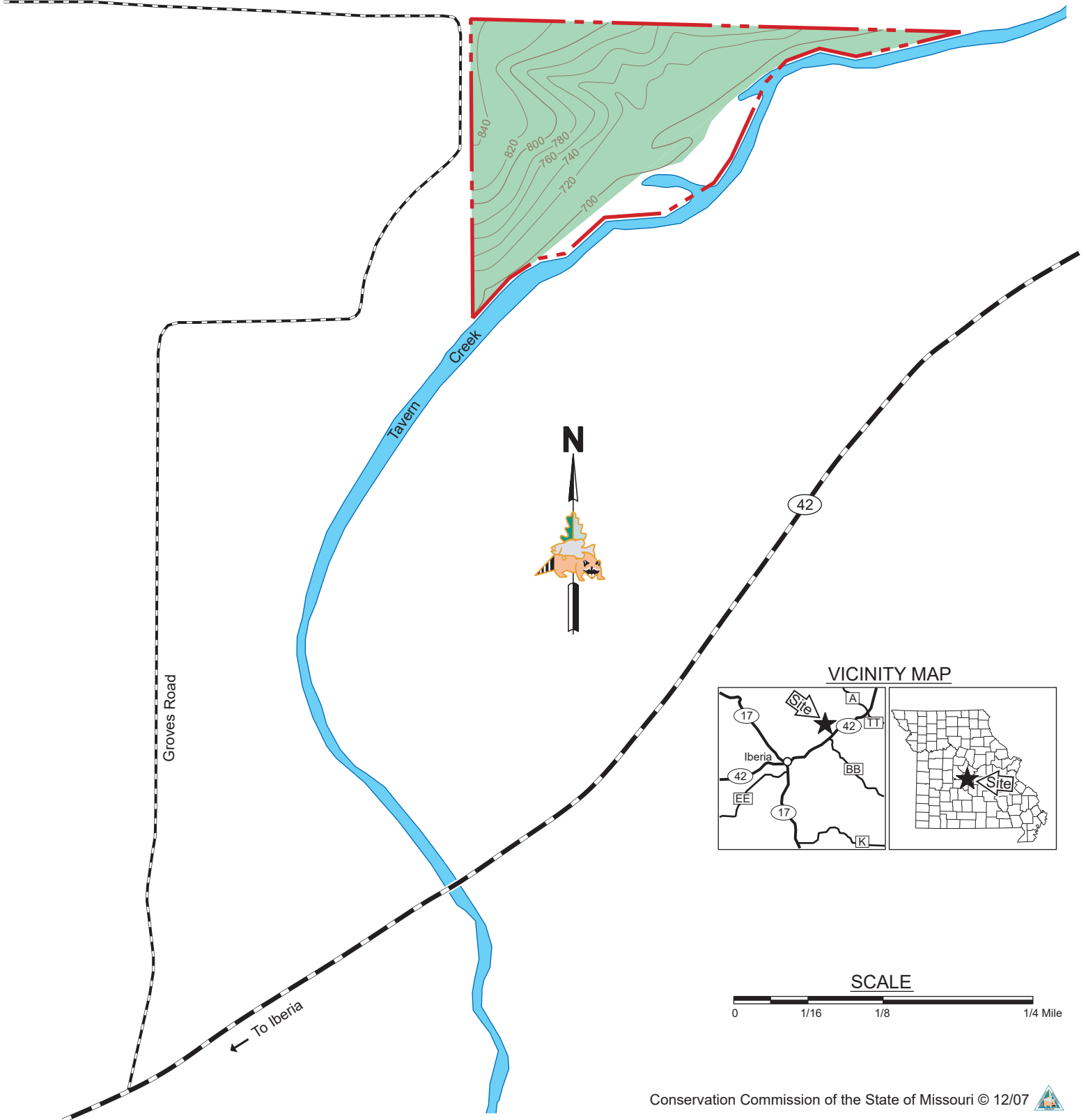


BRAYS ACCESS

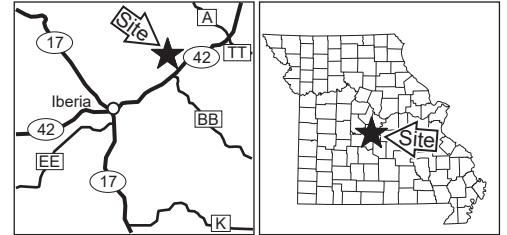
MILLER COUNTY
30 ACRES

LEGEND

- Boundary 
- Paved Road 
- Gravel Road 
- Forest 
- Topography 



VICINITY MAP



SCALE

