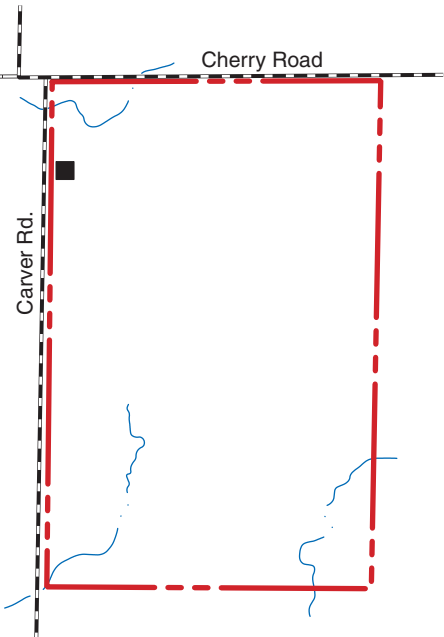
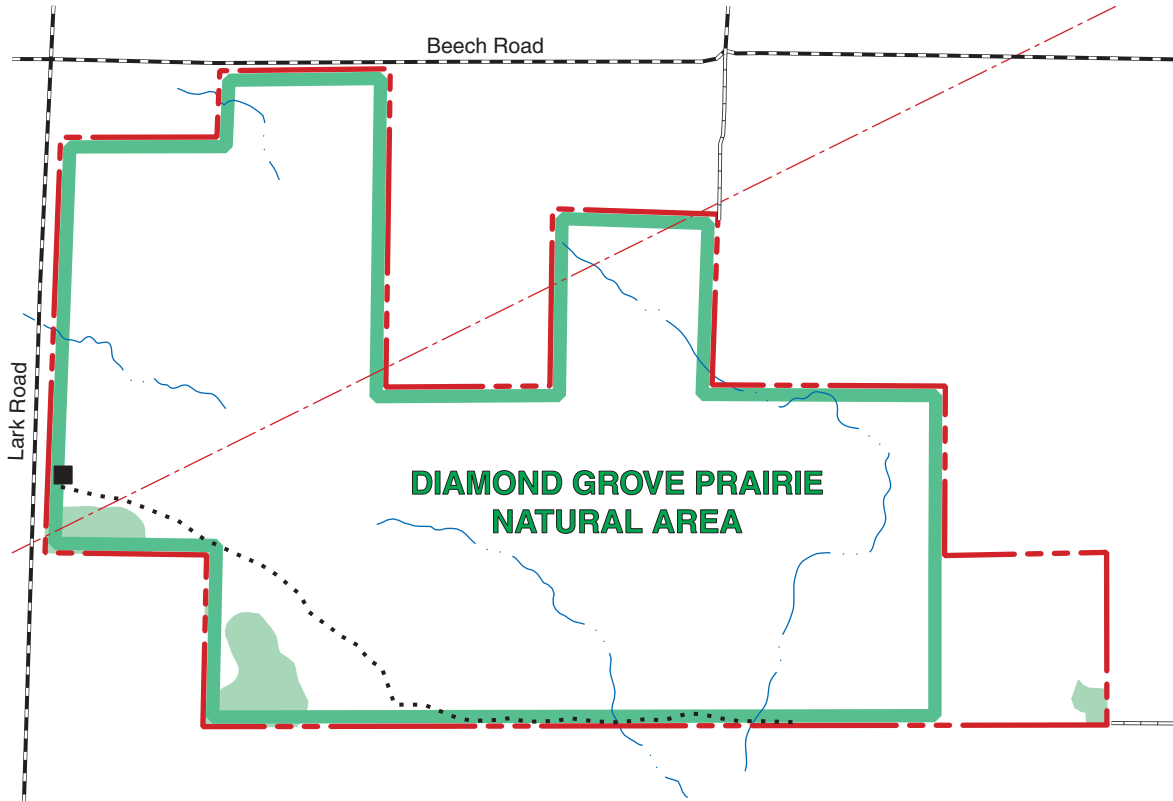
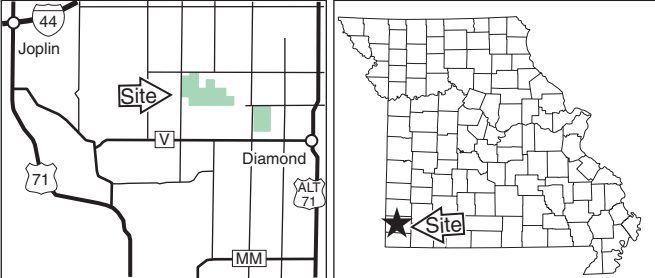


# DIAMOND GROVE PRAIRIE CONSERVATION AREA

NEWTON COUNTY  
852 ACRES

### VICINITY MAP



### LEGEND

- Boundary \_\_\_\_\_ [Red dashed line]
- Gravel Road \_\_\_\_\_ [Dashed line]
- Unimproved Road \_\_\_\_\_ [Dotted line]
- Area Access Trail \_\_\_\_\_ [Dotted line]
- Pipeline \_\_\_\_\_ [Red dashed line]
- Drainage \_\_\_\_\_ [Blue wavy line]
- Parking Lot \_\_\_\_\_ [Black square]
- Forest \_\_\_\_\_ [Green shaded area]



### SCALE

