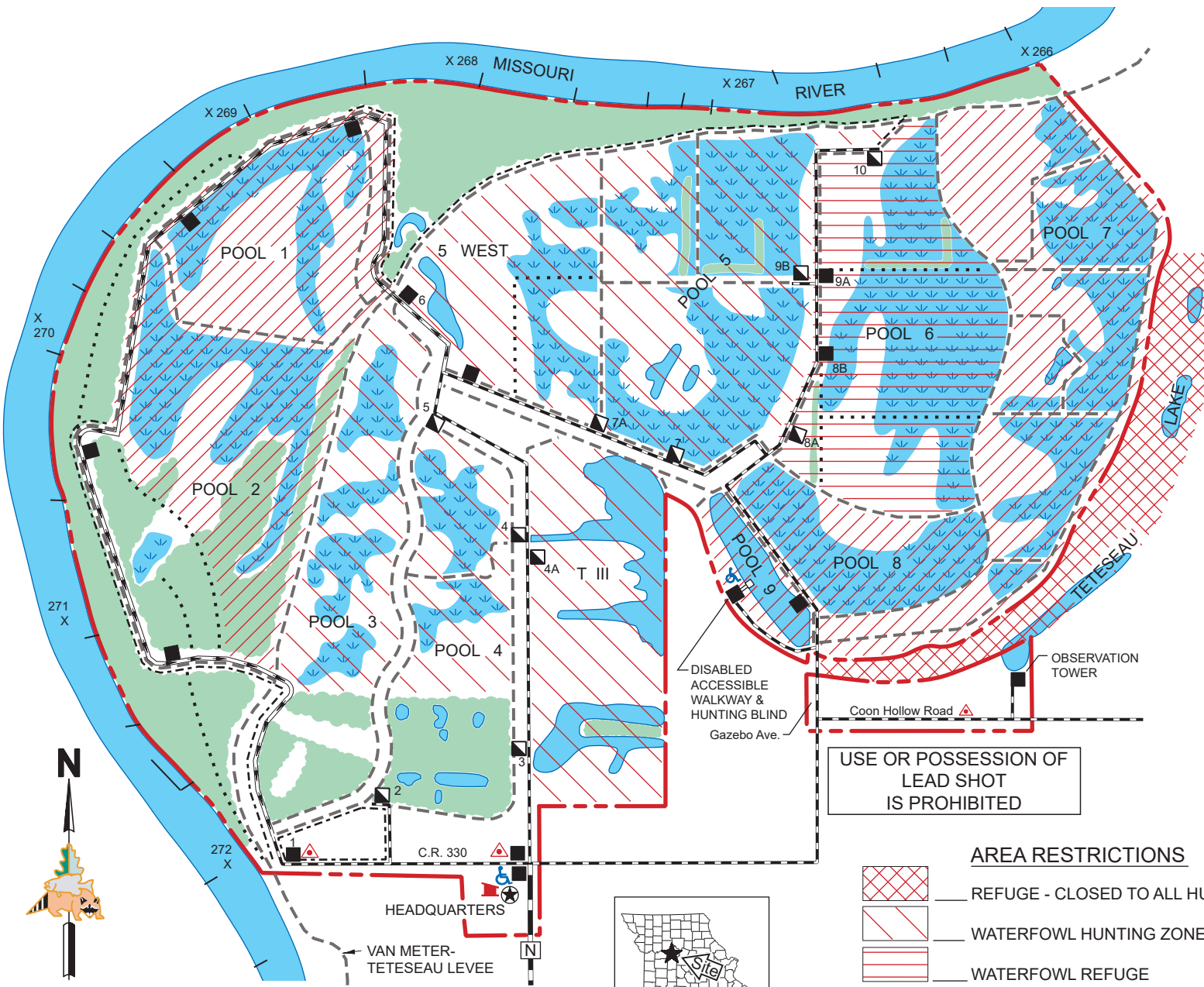
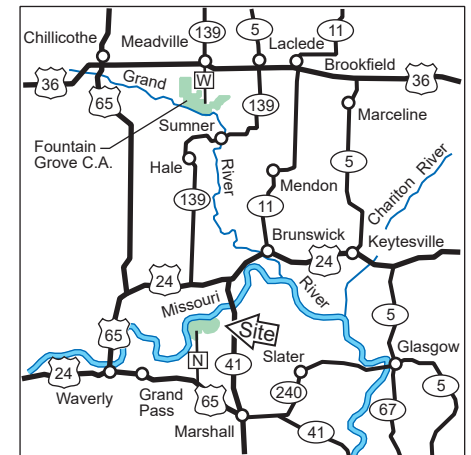


LEGEND

- BOUNDARY
- PAVED ROAD
- GRAVEL ROAD
- ONE-WAY ROAD
- AREA ACCESS TRAIL
- LEVEE
- PARKING LOT
- PARKING WITH BOAT LAUNCH
- DISABLED ACCESSIBLE
- PRIMITIVE CAMPING AREA
- PRIVY
- MARSH
- WATER
- TIMBER
- BIKE ACCESS (OCT. 15 THRU JAN. 15)

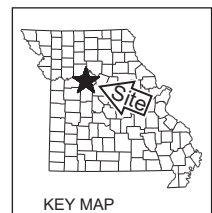
VICINITY MAP



USE OR POSSESSION OF LEAD SHOT IS PROHIBITED

AREA RESTRICTIONS

- REFUGE - CLOSED TO ALL HUNTING
- WATERFOWL HUNTING ZONE
- WATERFOWL REFUGE (Area is Waterfowl Hunt Zone from Oct. 15 thru end of Middle Zone Duck Season) (Area Closed to all uses from end of Middle Zone Duck Season thru Mar. 1) (Area Closed to Hunting from Mar. 2 thru Mar. 31)
- WATERFOWL REFUGE (Area Closed to all uses from Oct. 15 thru Mar. 1) (Area Closed to Hunting from Feb. 1 thru Mar. 31)



GRAND PASS CONSERVATION AREA

SALINE COUNTY
5,301 ACRES

