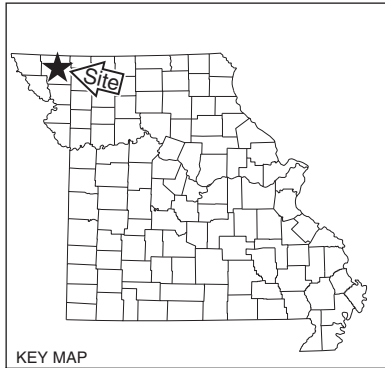
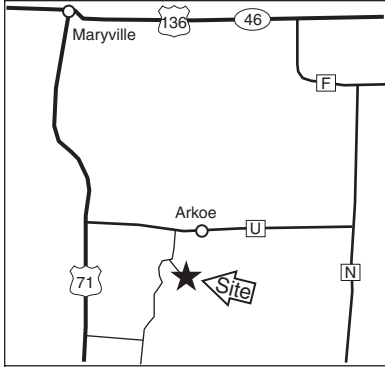


# BRIDGEWATER ACCESS









NODAWAY COUNTY

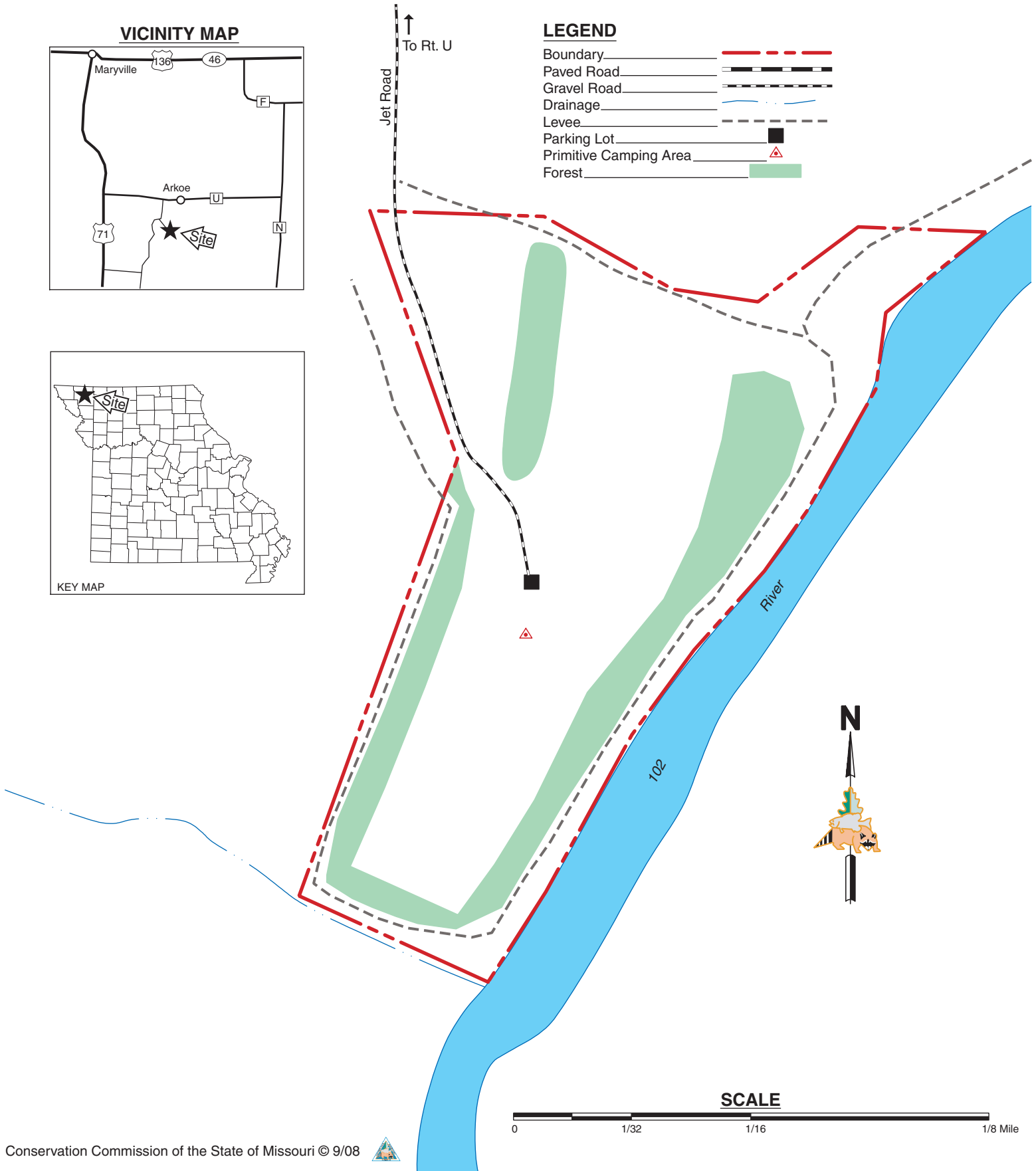
14 ACRES

## VICINITY MAP



## LEGEND

- Boundary 
- Paved Road 
- Gravel Road 
- Drainage 
- Levee 
- Parking Lot 
- Primitive Camping Area 
- Forest 



## SCALE

