

# PAYNE LANDING ACCESS

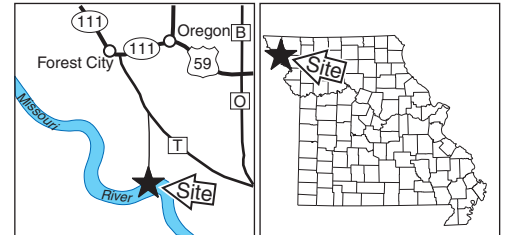
HOLT COUNTY  
3 ACRES










Omaha Road

To Route T

## VICINITY MAP



## LEGEND

- Boundary 
- Gravel Road 
- Drainage 
- Levee 
- Parking Lot 
- Boat Ramp 
- Primitive Camping Area 

## SCALE



WOLF CREEK BEND

PRIVATE  
PROPERTY

MISSOURI RIVER

State of Missouri  
State Of Kansas

