









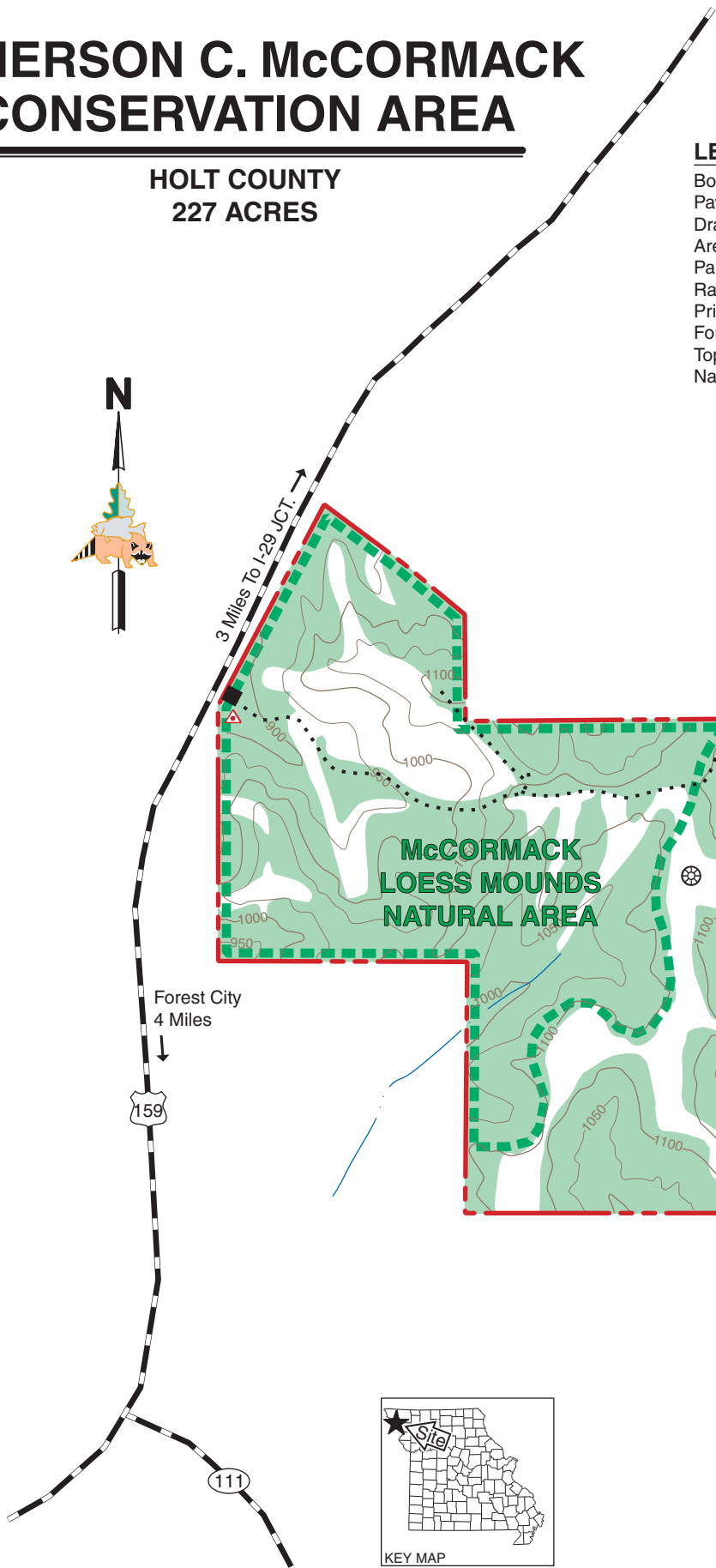


JAMERSON C. McCORMACK CONSERVATION AREA

HOLT COUNTY
227 ACRES

LEGEND

- Boundary 
- Paved Road 
- Drainage 
- Area Access Trail 
- Parking Lot 
- Radio Tower 
- Primitive Camping Area 
- Forest 
- Topography 
- Natural Area 

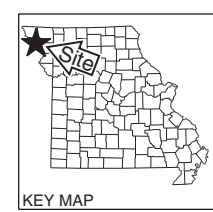


3 Miles To I-29 JCT. →


Forest City
4 Miles

159

111



SCALE



VICINITY MAP

