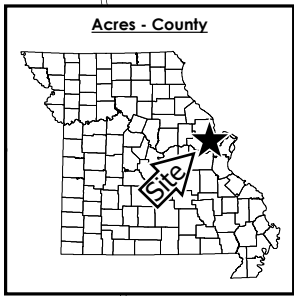




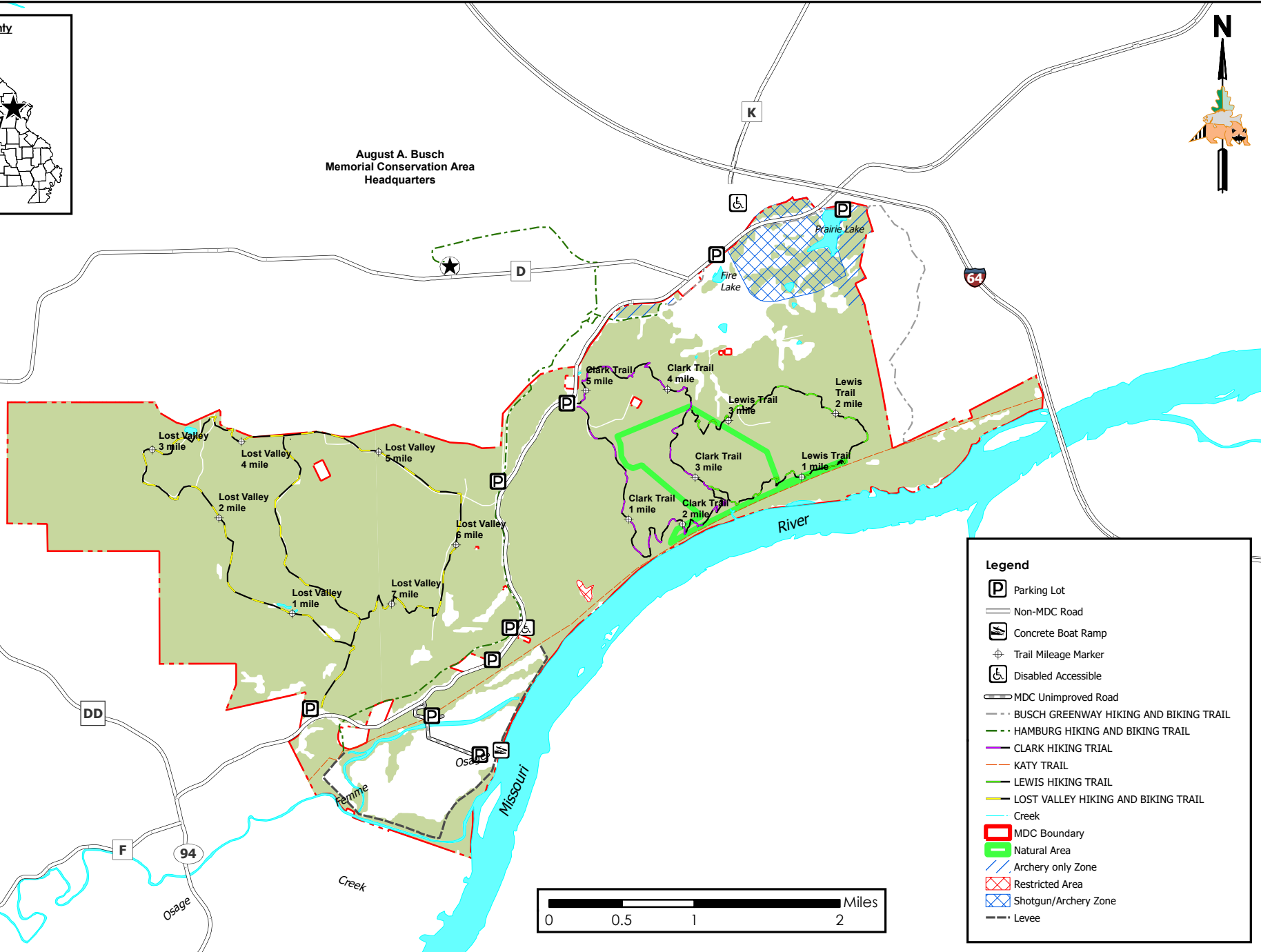
Weldon Spring Conservation Area

Conservation Commission of the State of Missouri ©

Last Updated - 4/29/2021

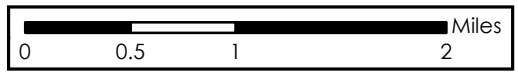


August A. Busch Memorial Conservation Area Headquarters



Legend

- Parking Lot
- Non-MDC Road
- Concrete Boat Ramp
- Trail Mileage Marker
- Disabled Accessible
- MDC Unimproved Road
- BUSCH GREENWAY HIKING AND BIKING TRAIL
- HAMBURG HIKING AND BIKING TRAIL
- CLARK HIKING TRAIL
- KATY TRAIL
- LEWIS HIKING TRAIL
- LOST VALLEY HIKING AND BIKING TRAIL
- Creek
- MDC Boundary
- Natural Area
- Archery only Zone
- Restricted Area
- Shotgun/Archery Zone
- Levee



MAP DISCLAIMER: Although all data in this map have been compiled by the Missouri Department of Conservation, no warranty, expressed or implied, is made by the department as to the accuracy of the data and related materials. The act of distribution shall not constitute any such warranty, and no responsibility is assumed by the department in the use of these data or related materials.