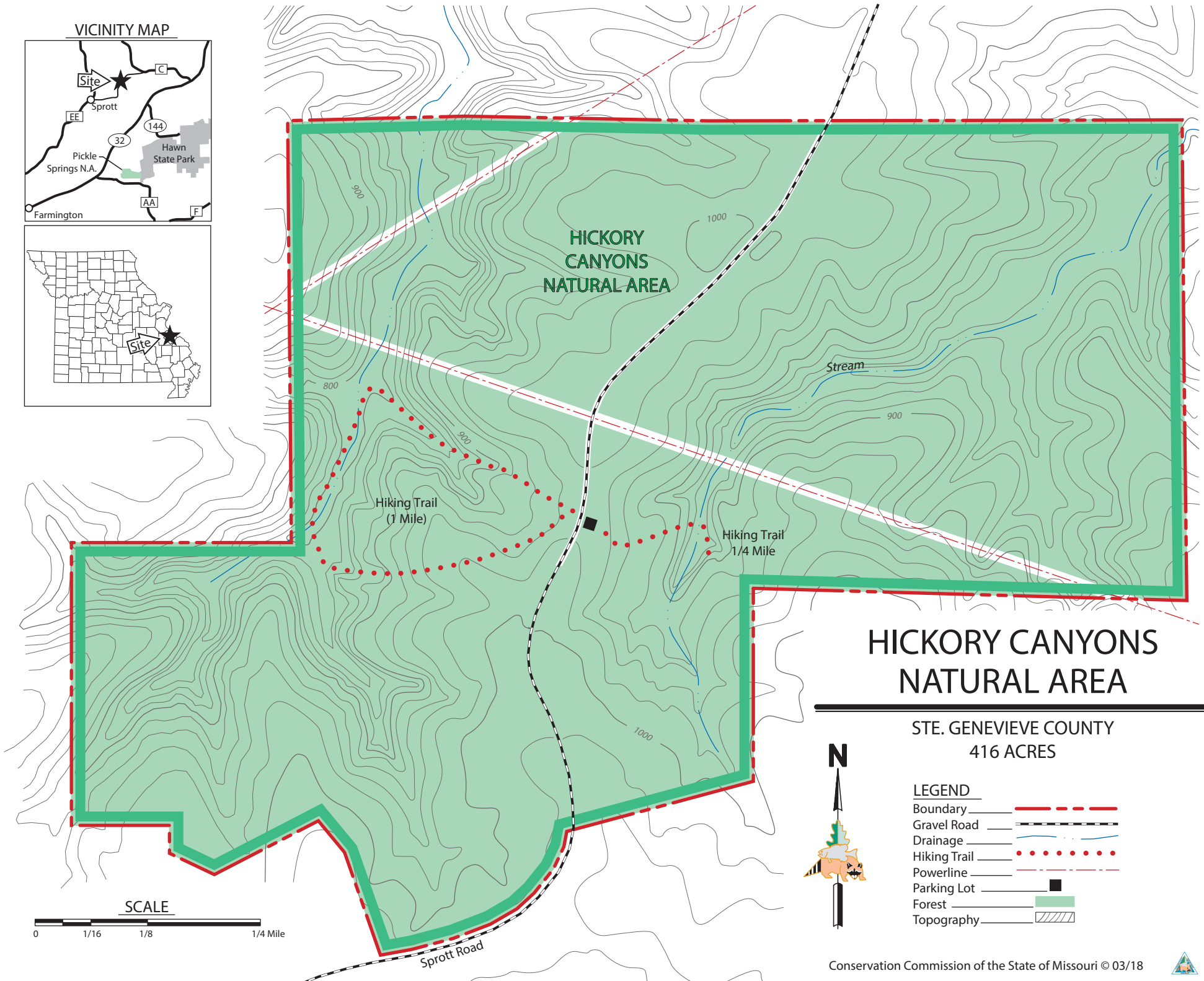
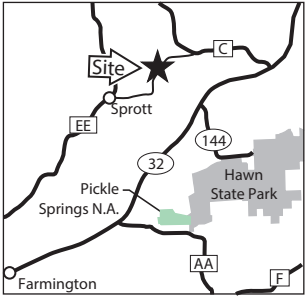


VICINITY MAP











HICKORY CANYONS NATURAL AREA

HICKORY CANYONS NATURAL AREA

STE. GENEVIEVE COUNTY  
416 ACRES

LEGEND

- Boundary 
- Gravel Road 
- Drainage 
- Hiking Trail 
- Powerline 
- Parking Lot 
- Forest 
- Topography 



SCALE

