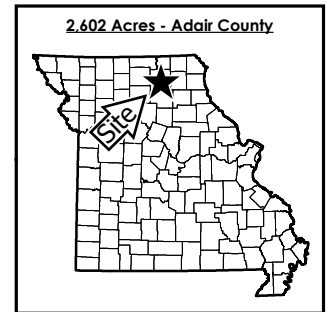
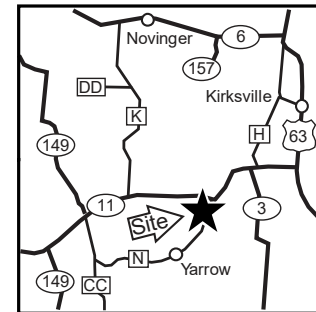
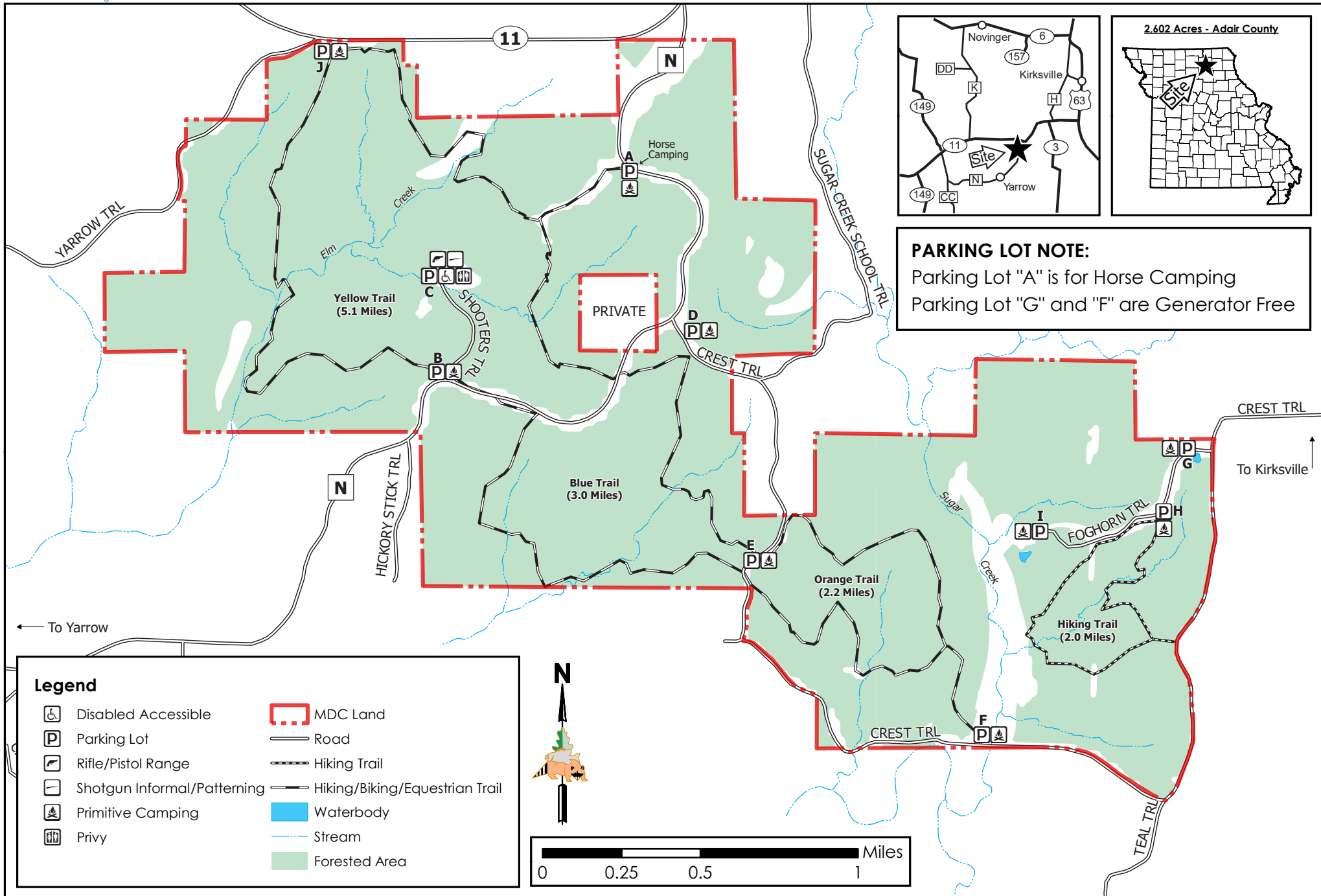




# Sugar Creek Conservation Area

Conservation Commission of the State of Missouri ©

Last Updated - 12/4/2018

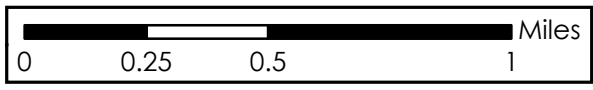


2,602 Acres - Adair County

**PARKING LOT NOTE:**  
 Parking Lot "A" is for Horse Camping  
 Parking Lot "G" and "F" are Generator Free

**Legend**

Disabled Accessible	MDC Land
Parking Lot	Road
Rifle/Pistol Range	Hiking Trail
Shotgun Informal/Patterning	Hiking/Biking/Equestrian Trail
Primitive Camping	Waterbody
Privy	Stream
	Forested Area



MAP DISCLAIMER: Although all data in this map have been compiled by the Missouri Department of Conservation, no warranty, expressed or implied, is made by the department as to the accuracy of the data and related materials. The act of distribution shall not constitute any such warranty, and no responsibility is assumed by the department in the use of these data or related materials.