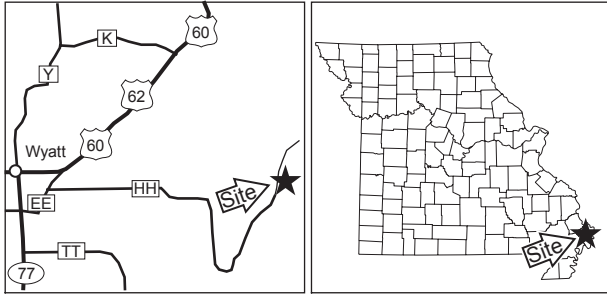







JOS HUNTER MOORE ACCESS

MISSISSIPPI COUNTY
10 ACRES


VICINITY MAP



LEGEND

- Boundary 
- Gravel Road 
- Parking Lot 
- Boat Ramp 
- Forest 

SCALE



County Road 303

To Hwy. HH

