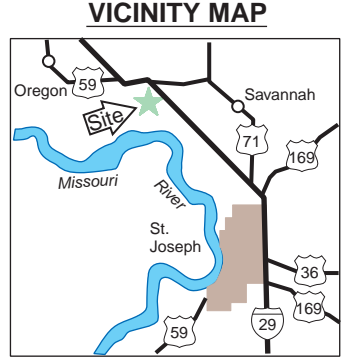

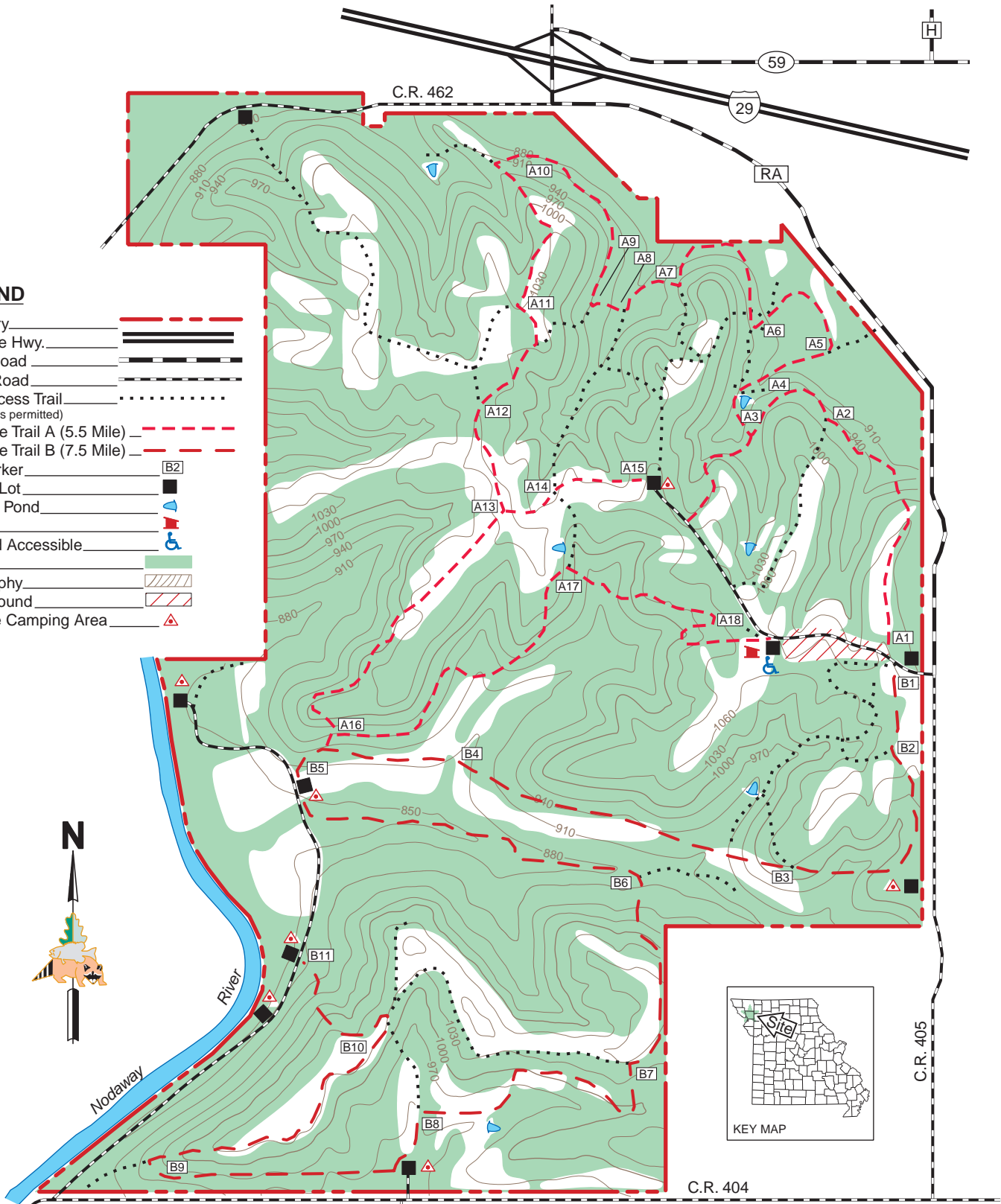


**LEGEND**

- Boundary
- Interstate Hwy.
- Paved Road
- Gravel Road
- Area Access Trail (No vehicles permitted)
- Multi-Use Trail A (5.5 Mile)
- Multi-Use Trail B (7.5 Mile)
- Trail Marker B2
- Parking Lot
- Fishless Pond
- Privy
- Disabled Accessible
- Forest
- Topography
- Campground
- Primitive Camping Area



**HONEY CREEK  
CONSERVATION AREA**

---

**ANDREW COUNTY  
1448 ACRES**