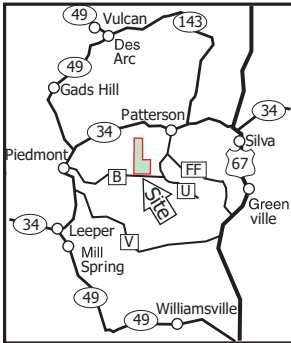
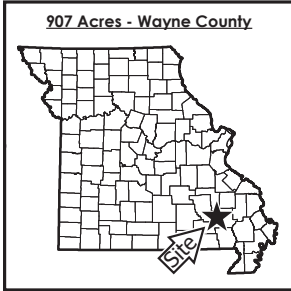




Flatwoods Conservation Area

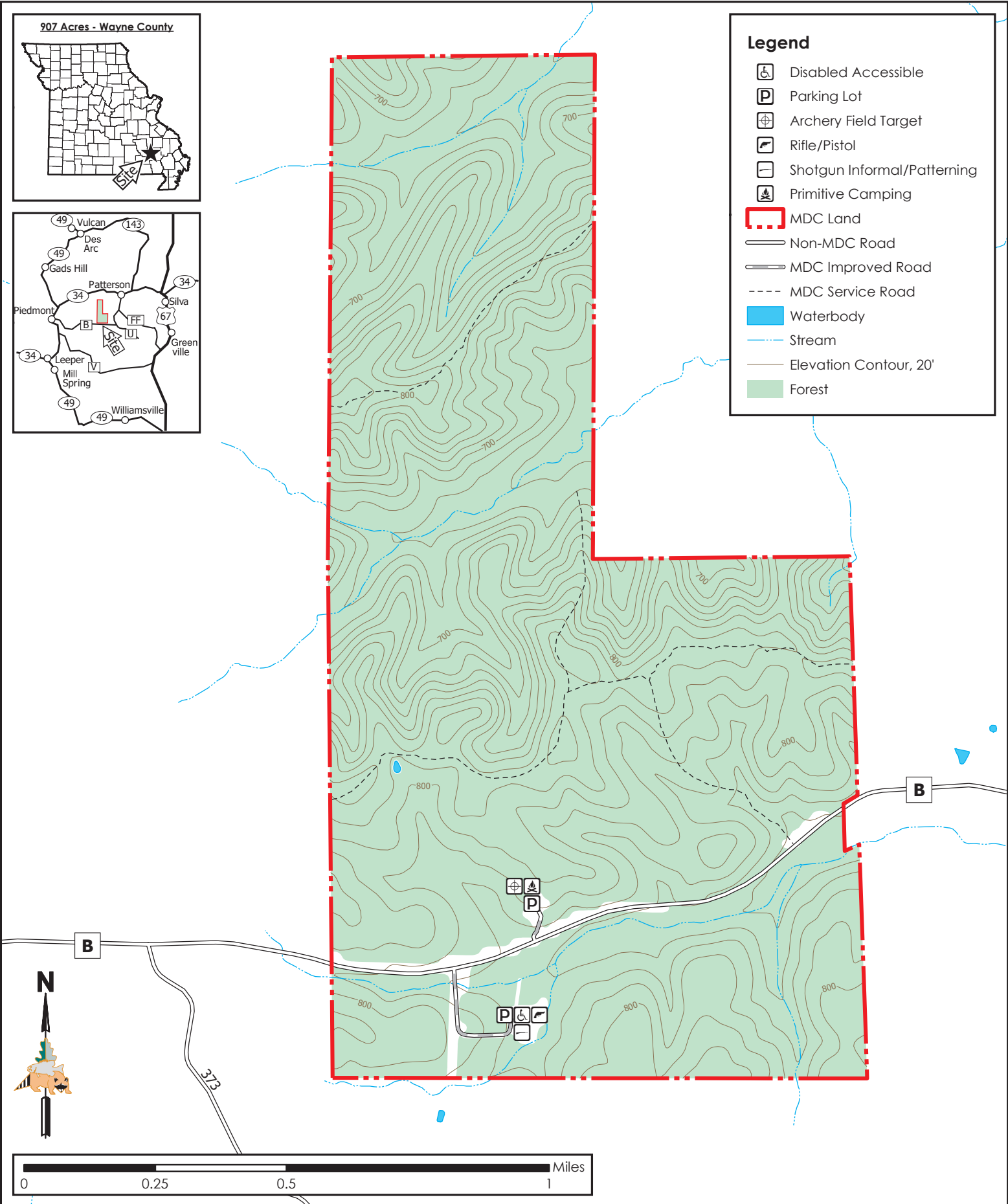
Conservation Commission of the State of Missouri ©

Last Updated - 4/3/2019



Legend

- Disabled Accessible
- Parking Lot
- Archery Field Target
- Rifle/Pistol
- Shotgun Informal/Patterning
- Primitive Camping
- MDC Land
- Non-MDC Road
- MDC Improved Road
- MDC Service Road
- Waterbody
- Stream
- Elevation Contour, 20'
- Forest



MAP DISCLAIMER: Although all data in this map have been compiled by the Missouri Department of Conservation, no warranty, expressed or implied, is made by the department as to the accuracy of the data and related materials. The act of distribution shall not constitute any such warranty, and no responsibility is assumed by the department in the use of these data or related materials.