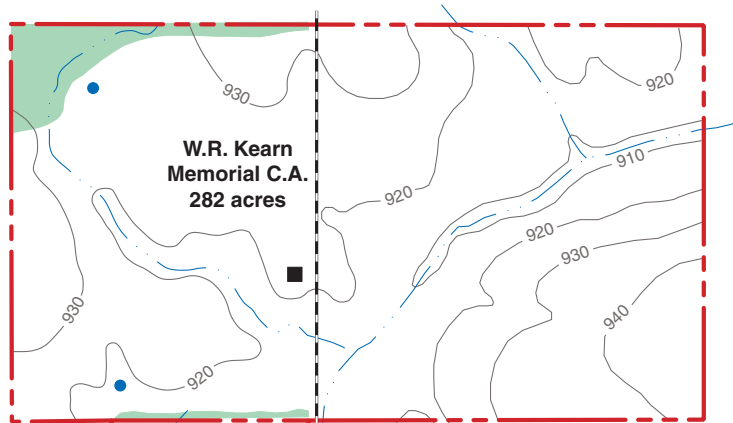
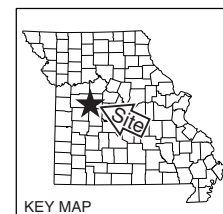
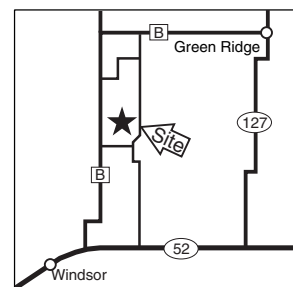


BRYSON'S HOPE CONSERVATION AREA AND W.R. KEARN MEMORIAL CONSERVATION AREA

**PETTIS COUNTY
572 ACRES**



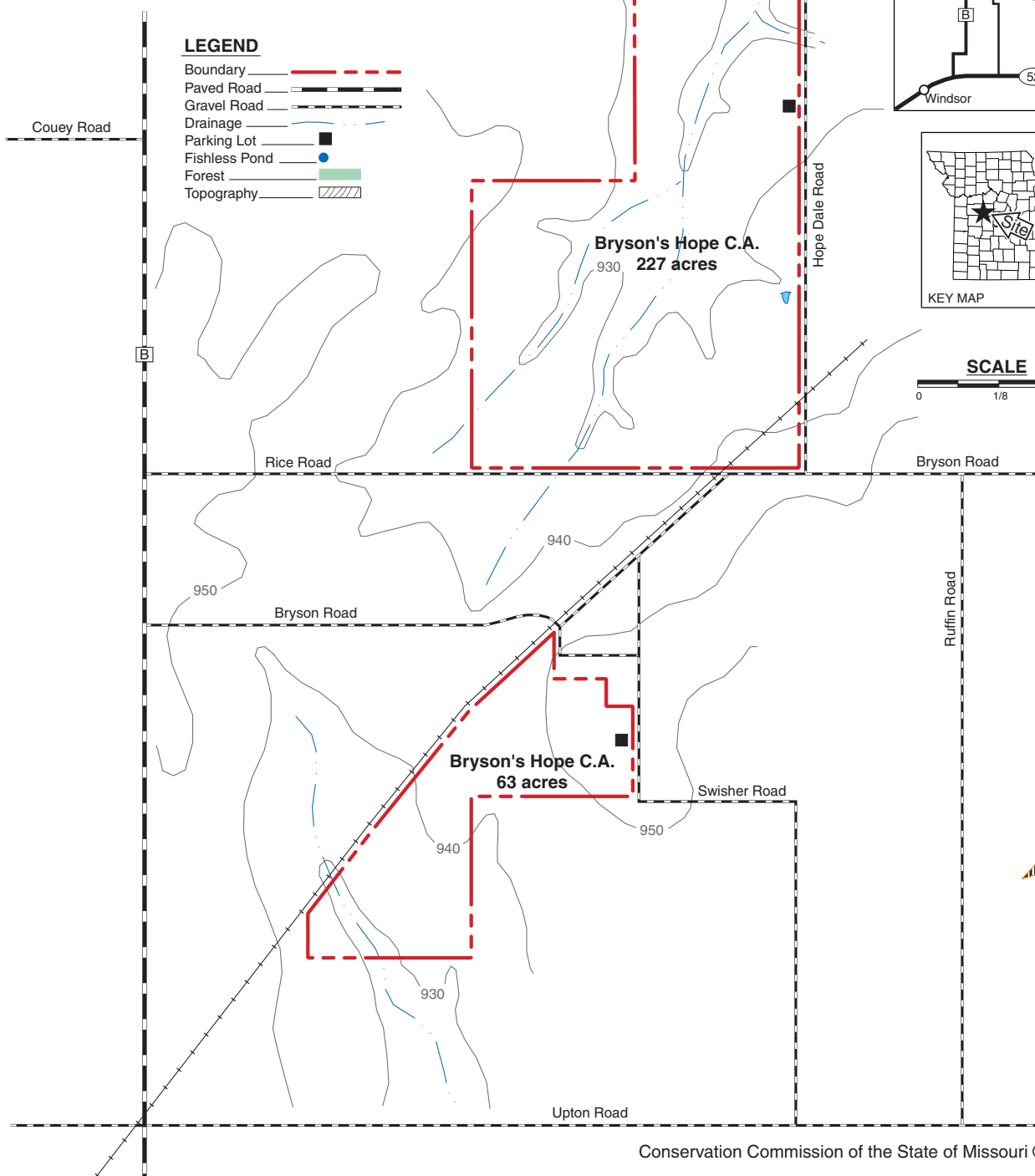
VICINITY MAP



KEY MAP

LEGEND

- Boundary
- Paved Road
- Gravel Road
- Drainage
- Parking Lot
- Fishless Pond
- Forest
- Topography



SCALE

