

To Route O ↑

MILLSAP BRIDGE ACCESS

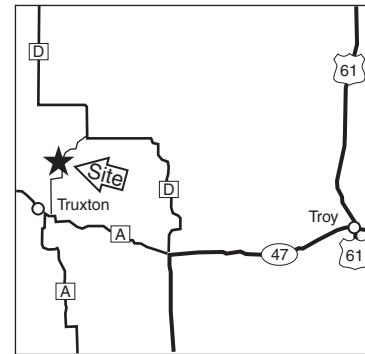
LINCOLN COUNTY
5 ACRES

SCALE



Beck Road






VICINITY MAP



Bear Creek

West Fork Cuivre River

LEGEND

- Boundary 
- Gravel Road 
- Parking Lot 
- Gate 
- Forest 

To Truxton →



KEY MAP