













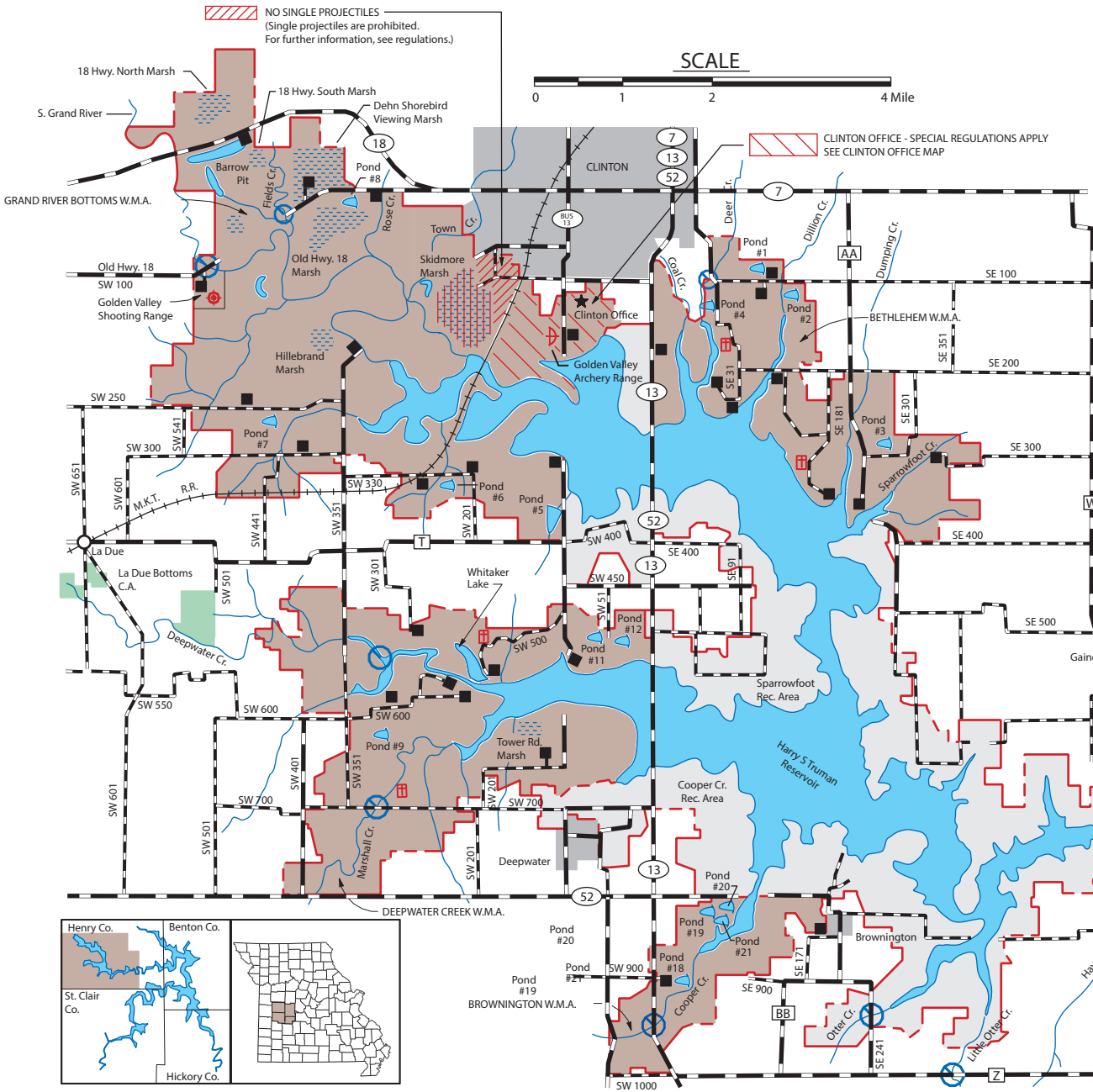



HARRY S. TRUMAN DAM AND RESERVOIR

BETHLEHEM, BROWNINGTON,
CEDAR CREEK, DEEPWATER CREEK
GOUGE EYE AND GRAND RIVER BOTTOMS
WILDLIFE MANAGEMENT AREAS


LEGEND

- Boundary 
- Paved Road 
- Gravel Road 
- Parking Lot 
- Office 
- Shooting Range 
- Archery Range 
- Cemetery 
- Marsh 
- Water 
- Lake Boundary 
- Wildlife Management Area
 - Unit Boundary 
 - COE Property 
 - Wildlife Refuge - No Hunting  (Closed to all use Oct. 15 through the close of Waterfowl Season)



 NO SINGLE PROJECTILES
(Single projectiles are prohibited.
For further information, see regulations.)



 CLINTON OFFICE - SPECIAL REGULATIONS APPLY
SEE CLINTON OFFICE MAP

