













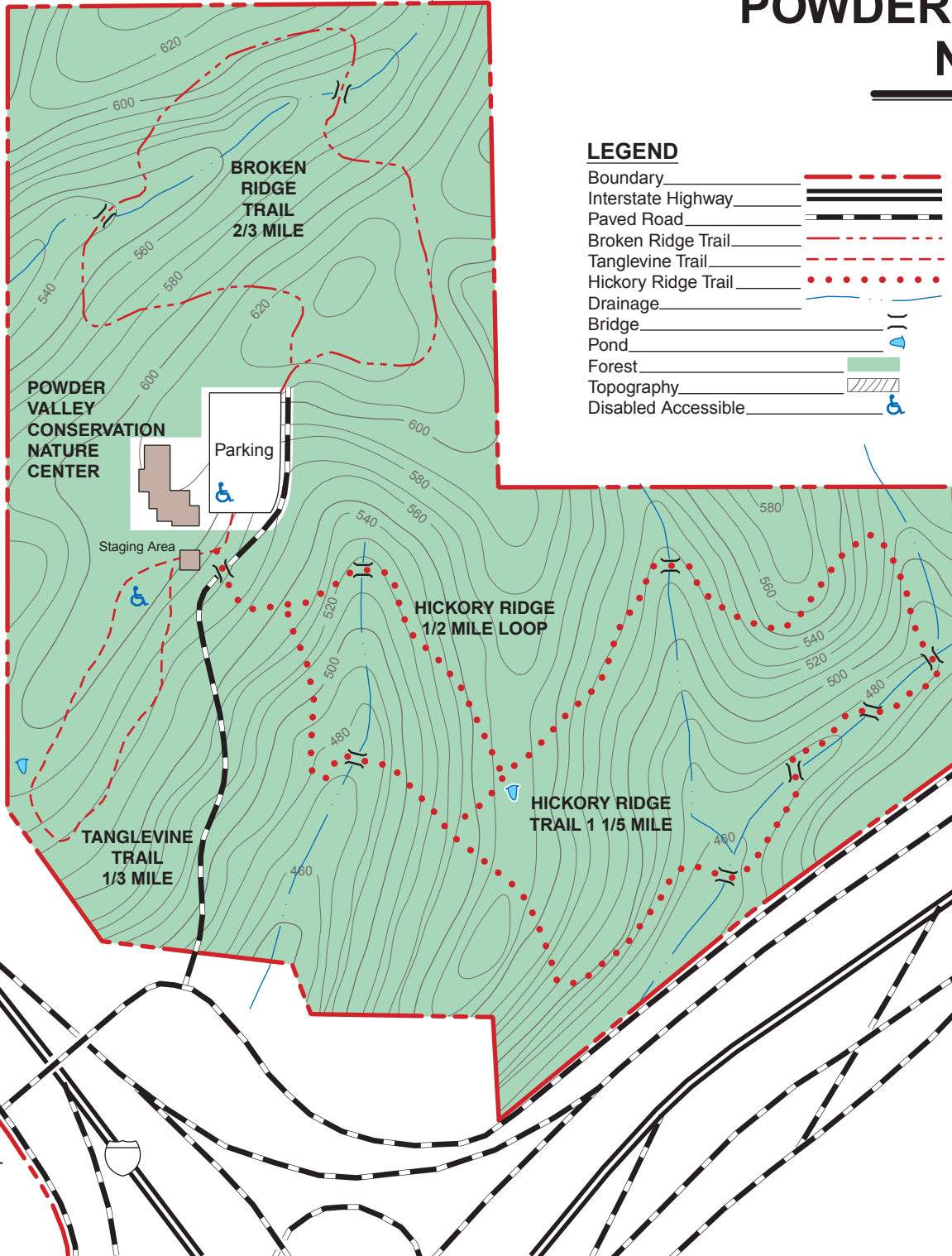
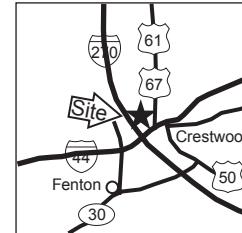
POWDER VALLEY CONSERVATION NATURE CENTER

ST. LOUIS COUNTY
112 ACRES

LEGEND

Boundary	
Interstate Highway	
Paved Road	
Broken Ridge Trail	
Tanglevine Trail	
Hickory Ridge Trail	
Drainage	
Bridge	
Pond	
Forest	
Topography	
Disabled Accessible	

VICINITY MAP



Cragwold Road

SCALE



Emmenegger Nature Park

