








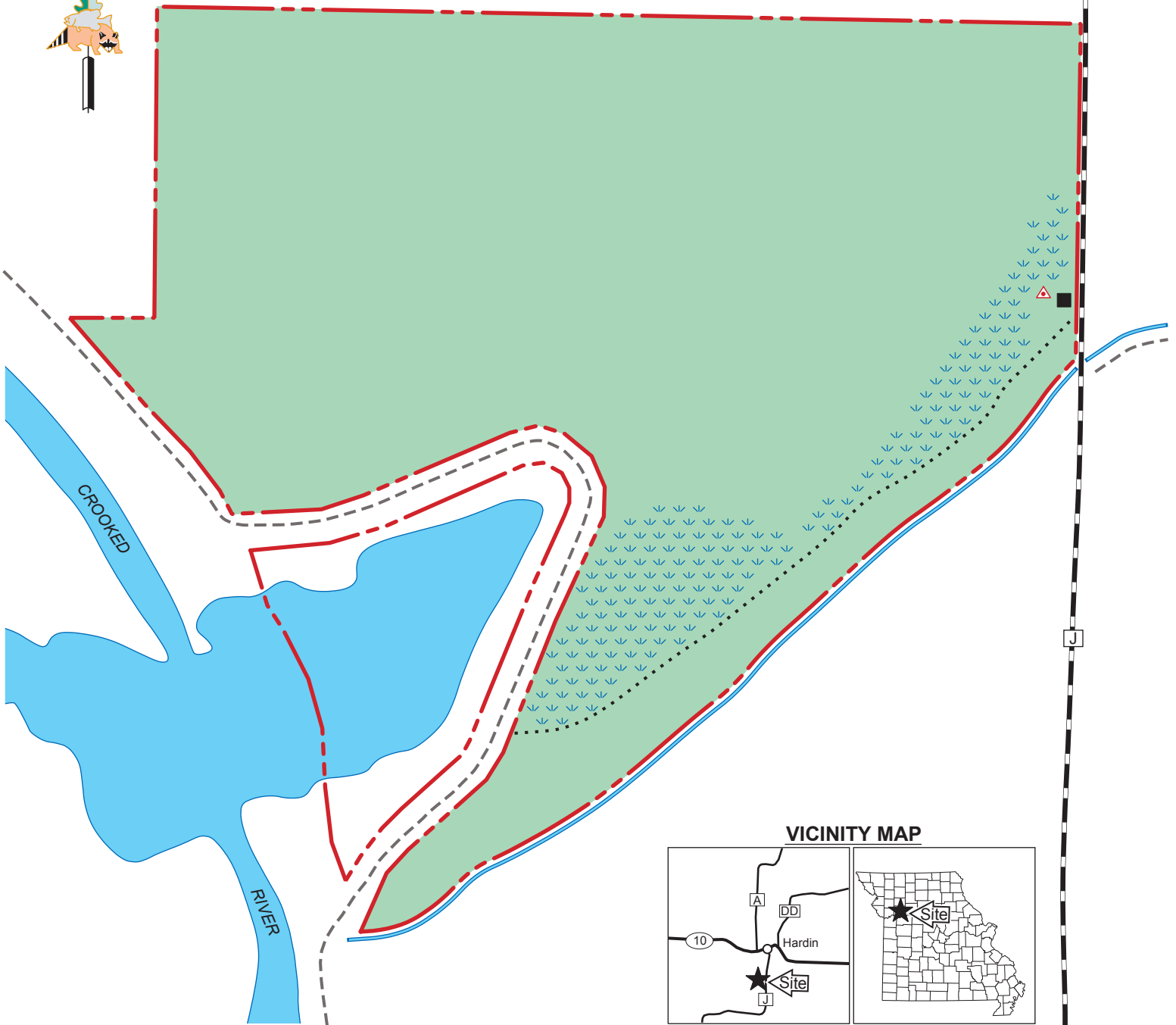


HARDIN CONSERVATION AREA

RAY COUNTY
238 ACRES

LEGEND

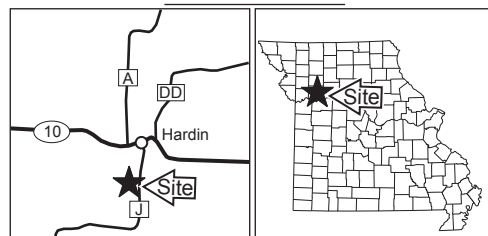
Boundary	
Paved Road	
Gravel Road	
Levee	
Area Access Trail	
Parking Lot	
Primitive Camping Area	
Forest	
Marsh	



To Hardin ↑

J

VICINITY MAP



SCALE

