














# DR. O.E. AND ELOISE H. SLOAN CONSERVATION AREA

DADE COUNTY  
320 ACRES


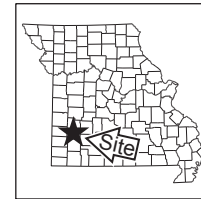
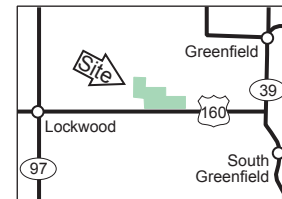
### LEGEND

- Boundary 
- Paved Road 
- Gravel Road 
- Area Access Trail 
- Private Drive 
- Fence 
- Parking Lot 
- Pond 
- Forest 
- Crops 
- Warm Season Grass 
- No Shooting Zone 
- Poor Farm Cemetery 

### SCALE



### VICINITY MAP



CR 379

CR 379

CR 107

160

Lockwood 3 Miles ← | → Greenfield 4 Miles