
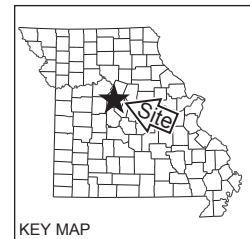
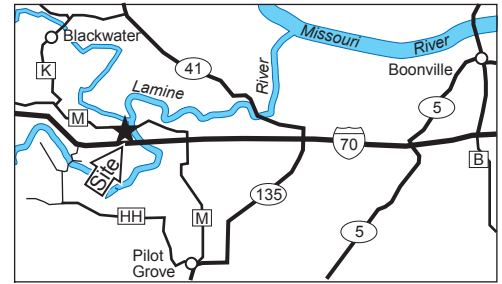


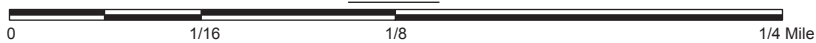
**VICINITY MAP**



**LEGEND**

- Boundary
- Paved Road
- Gravel Road
- Drainage
- Parking Lot
- Privy
- Boat Ramp
- Primitive Camping Area
- Disabled Accessible
- Forest

**SCALE**



**HARRIMAN HILL ACCESS**

**COOPER COUNTY  
37 ACRES**

