












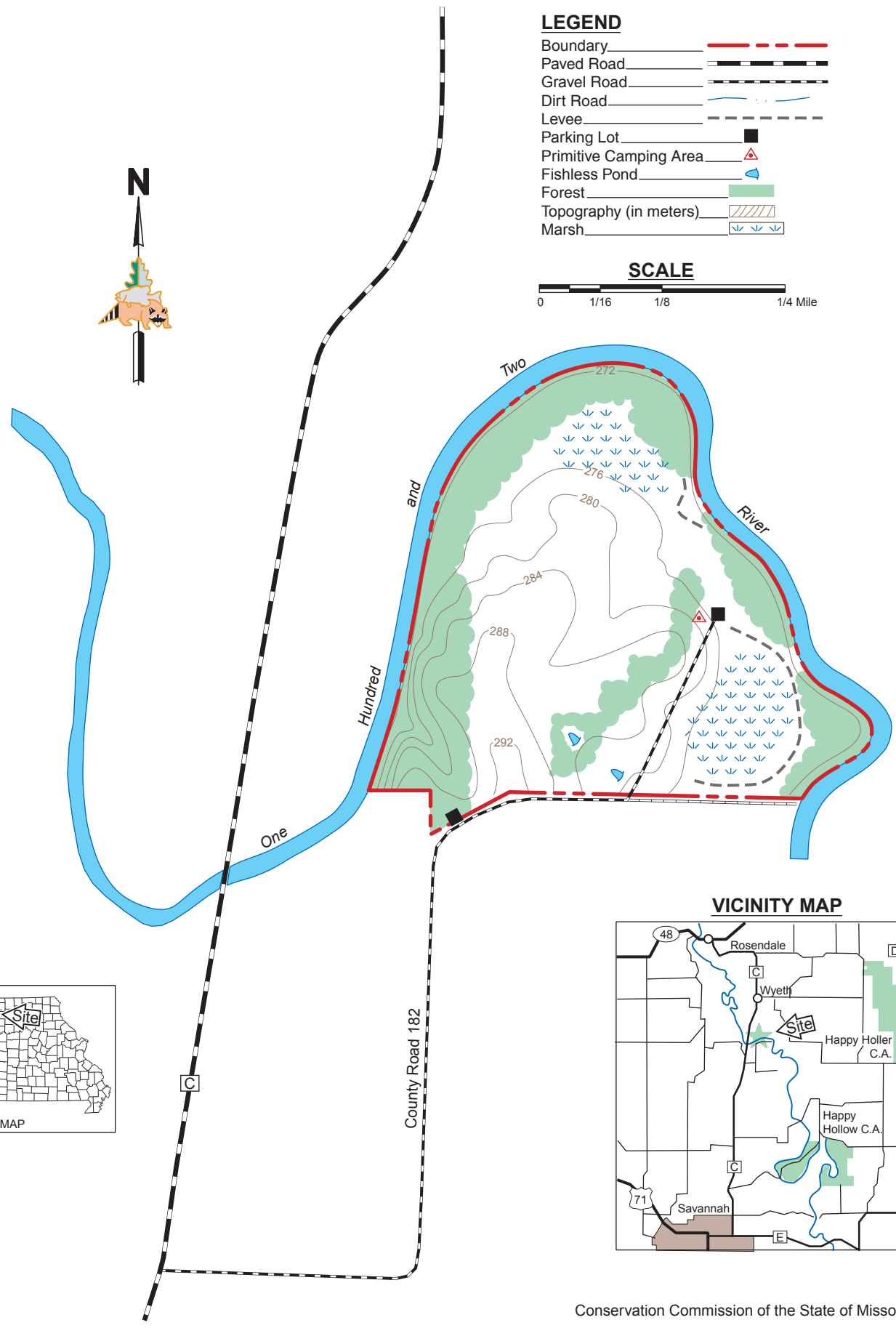

# HADORN BRIDGE ACCESS

ANDREW COUNTY  
93 ACRES

## LEGEND

- Boundary 
- Paved Road 
- Gravel Road 
- Dirt Road 
- Levee 
- Parking Lot 
- Primitive Camping Area 
- Fishless Pond 
- Forest 
- Topography (in meters) 
- Marsh 

## SCALE



## VICINITY MAP

