








# MAYERS LANDING ACCESS

FRANKLIN COUNTY  
7 ACRES

## LEGEND

- Boundary 
- Paved Road 
- Gravel Road 
- Drainage 
- Parking Lot 
- Boat Ramp 
- Forest 

To Hwy. 50 →

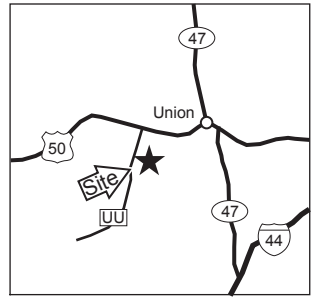
UU

Buescher Creek

River

Bourbeuse

## VICINITY MAP



KEY MAP



## SCALE

