






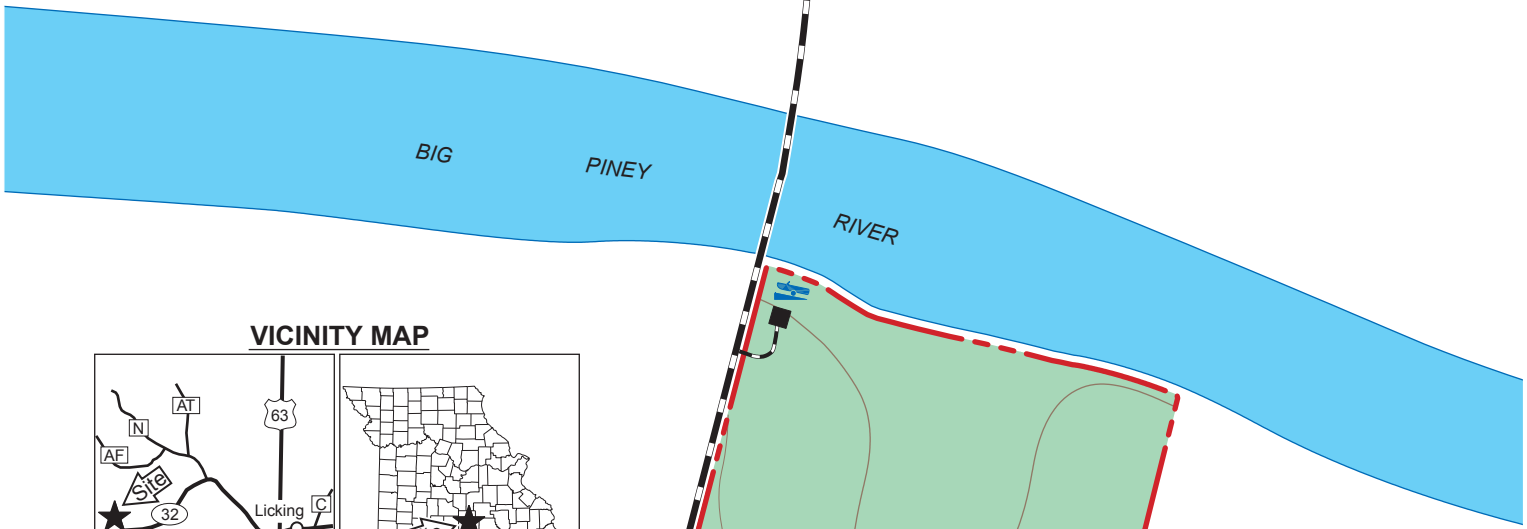


MASON BRIDGE ACCESS

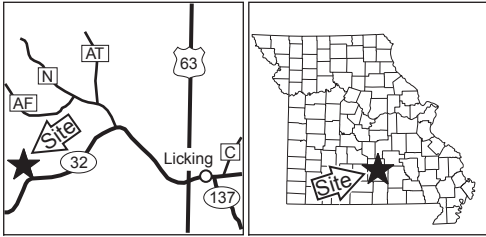
TEXAS COUNTY
7 ACRES

LEGEND

- Boundary 
- Paved Road 
- Gravel Road 
- Parking Lot 
- Boat Ramp 
- Forest 
- Topography 



VICINITY MAP



SCALE



To Hwy. 32

