







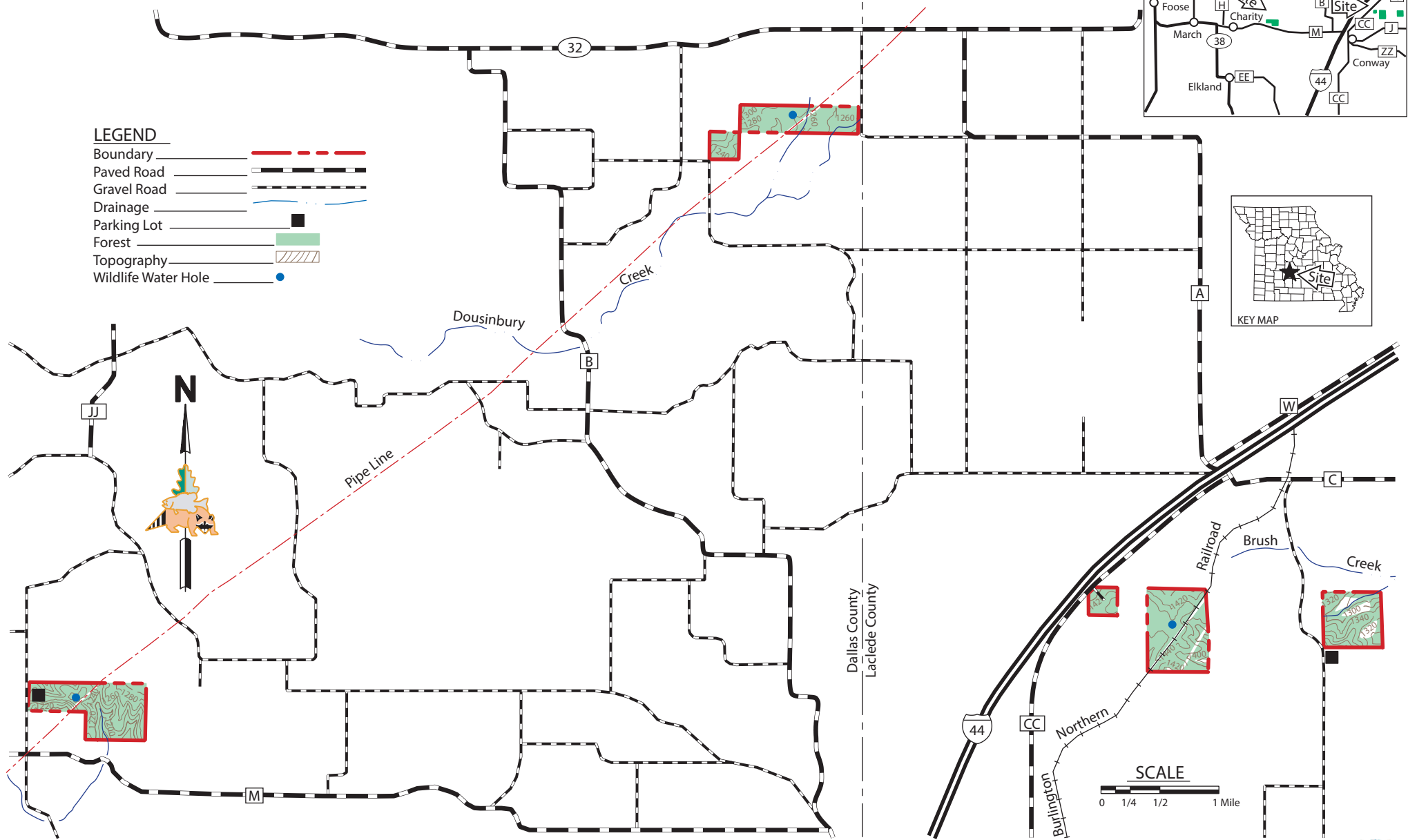


GOOSE CREEK CONSERVATION AREA

DALLAS & LACLEDE COUNTY
880 ACRES

LEGEND

- Boundary 
- Paved Road 
- Gravel Road 
- Drainage 
- Parking Lot 
- Forest 
- Topography 
- Wildlife Water Hole 



VICINITY MAP

