
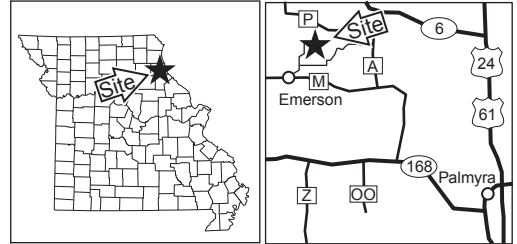


MCPIKE ACCESS



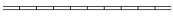




MARION COUNTY
79 ACRES



VICINITY MAP



LEGEND

- Boundary 
- Gravel Road 
- Unimproved Road 
- Powerline 
- Parking Lot 
- Primitive Camping Area 
- Forest 
- Topography 

CR 137

PRIVATE

Troublesome Creek

600

← To Emerson

SCALE

