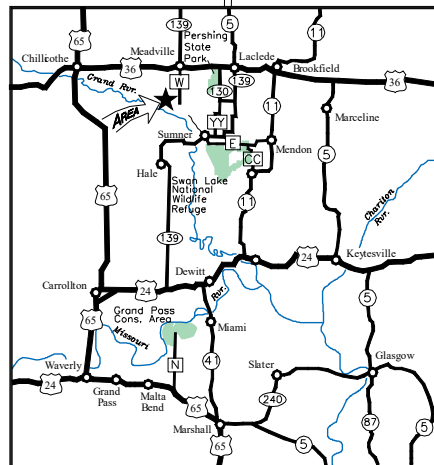
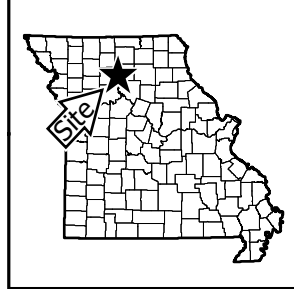


7959.4 Acres - Linn and Livingston Counties



# Fountain Grove Conservation Area

Conservation Commission of the State of Missouri ©

Last Updated - 5/10/2023

Jeff Churan  
Grand River-Parsons Creek  
Wetland Complex  
(West Side)

Mike Milonski  
Wetland Complex  
(East Side)

**CAUTION DEEP WATER**  
Hunters use caution when  
navigating/wading boat lanes  
and approaching open water  
areas void of vegetation.  
Water depth varies.

## Legend

- Parking Lot
- Privy
- Conservation Area Office
- Disabled Accessible
- Primitive Camping
- Fishing Dock
- Waterfowl Hunting Blind
- Disabled Accessible Blind
- Non-MDC Road
- MDC Improved Road
- MDC Service Road
- Railroad
- MDC Land
- Deep/Permanent Water
- Forest

### South Side Wetland Complex

Open Hunting Zone

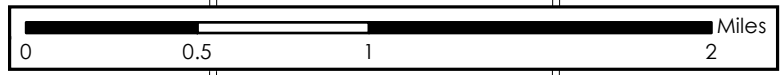
Open to statewide regulations except deer may be hunted by archery methods only.

**USE OR POSSESSION OF  
LEAD SHOT  
IS PROHIBITED**

### Area Restrictions

- Waterfowl Refuge** Closed to all use Oct.15 through Mar.1 including Roads and Boat Ramps within the Refuge Area. Closed to Hunting from Mar. 2 through Mar. 31.
- Waterfowl Hunting Only Zone** Waterfowl hunting only in effect from Oct. 15 through Feb. 15. (See area brochure text for more details.)

Beginning Jan. 1 areas outside the Waterfowl Hunting Only Zones and Refuges are open to small game hunting.



MAP DISCLAIMER: Although all data in this map have been compiled by the Missouri Department of Conservation, no warranty, expressed or implied, is made by the department as to the accuracy of the data and related materials. The act of distribution shall not constitute any such warranty, and no responsibility is assumed by the department in the use of these data or related materials.