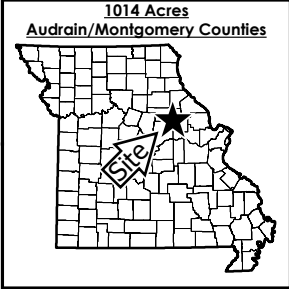
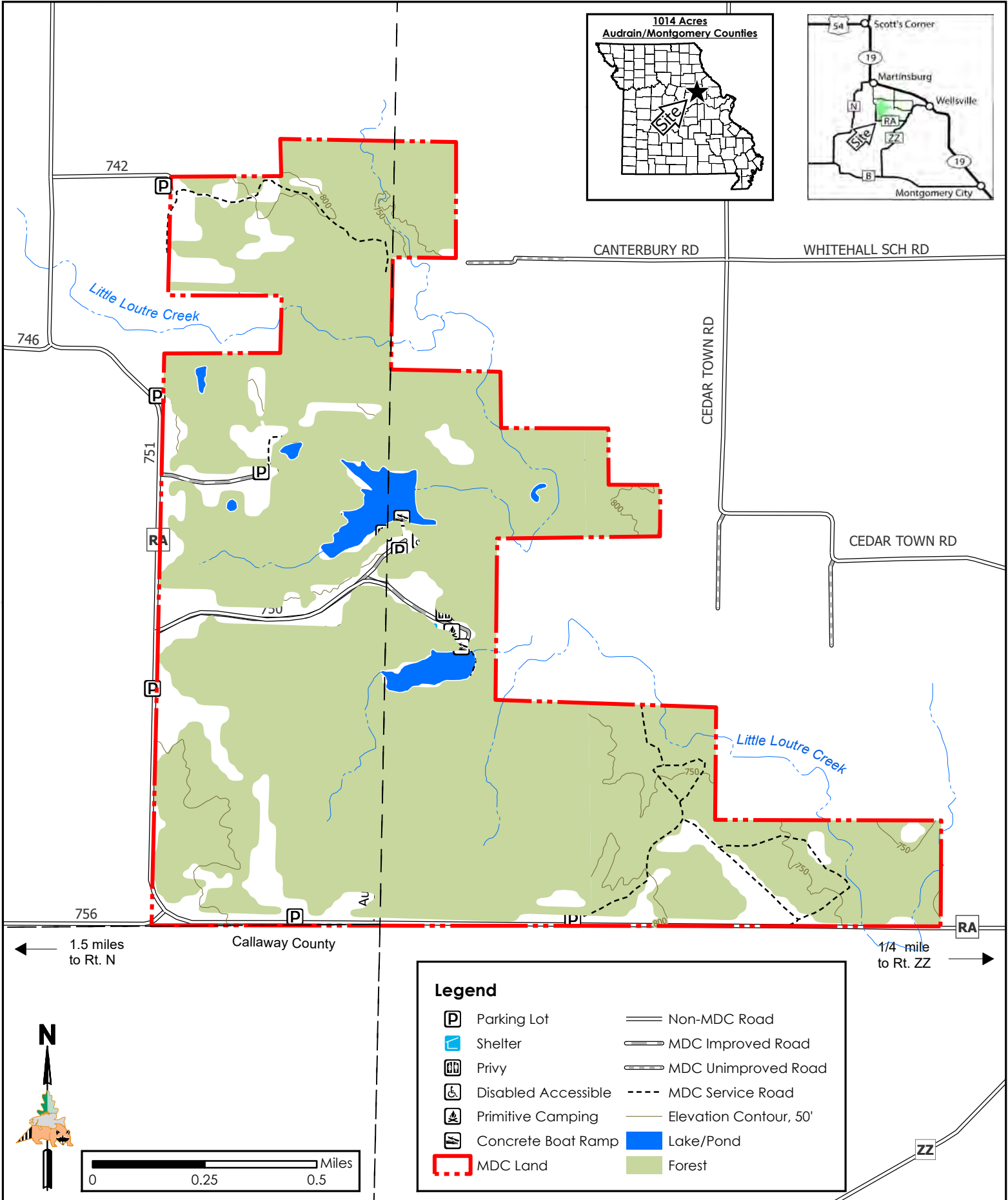




# Marshall I. Diggs Conservation Area

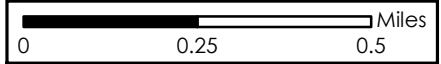
Conservation Commission of the State of Missouri ©

Last Updated - 6/10/2021



← 1.5 miles to Rt. N

1/4 mile to Rt. ZZ →



**Legend**

Parking Lot	Non-MDC Road
Shelter	MDC Improved Road
Privy	MDC Unimproved Road
Disabled Accessible	MDC Service Road
Primitive Camping	Elevation Contour, 50'
Concrete Boat Ramp	Lake/Pond
MDC Land	Forest

MAP DISCLAIMER: Although all data in this map have been compiled by the Missouri Department of Conservation, no warranty, expressed or implied, is made by the department as to the accuracy of the data and related materials. The act of distribution shall not constitute any such warranty, and no responsibility is assumed by the department in the use of these data or related materials.