



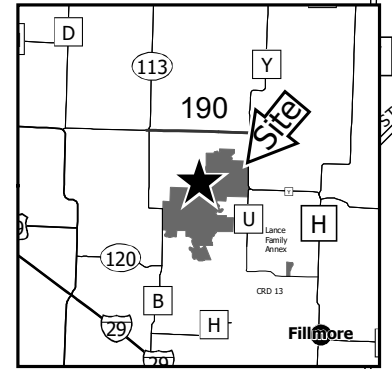
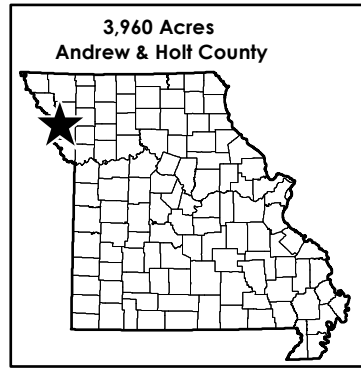
Nodaway Valley Conservation Area

Conservation Commission of the State of Missouri ©

Last Updated - 6/9/2023

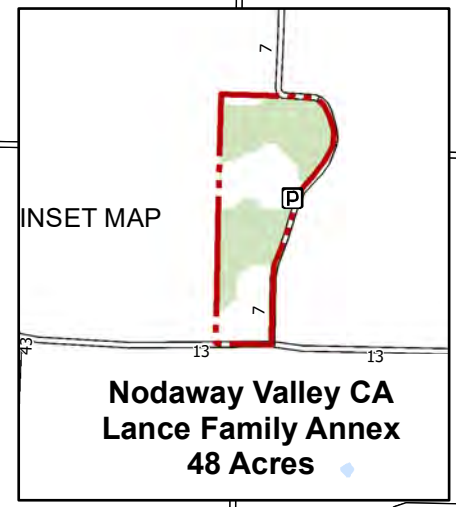
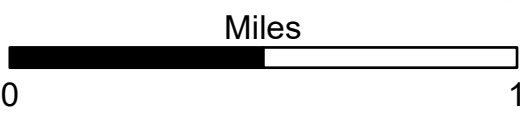
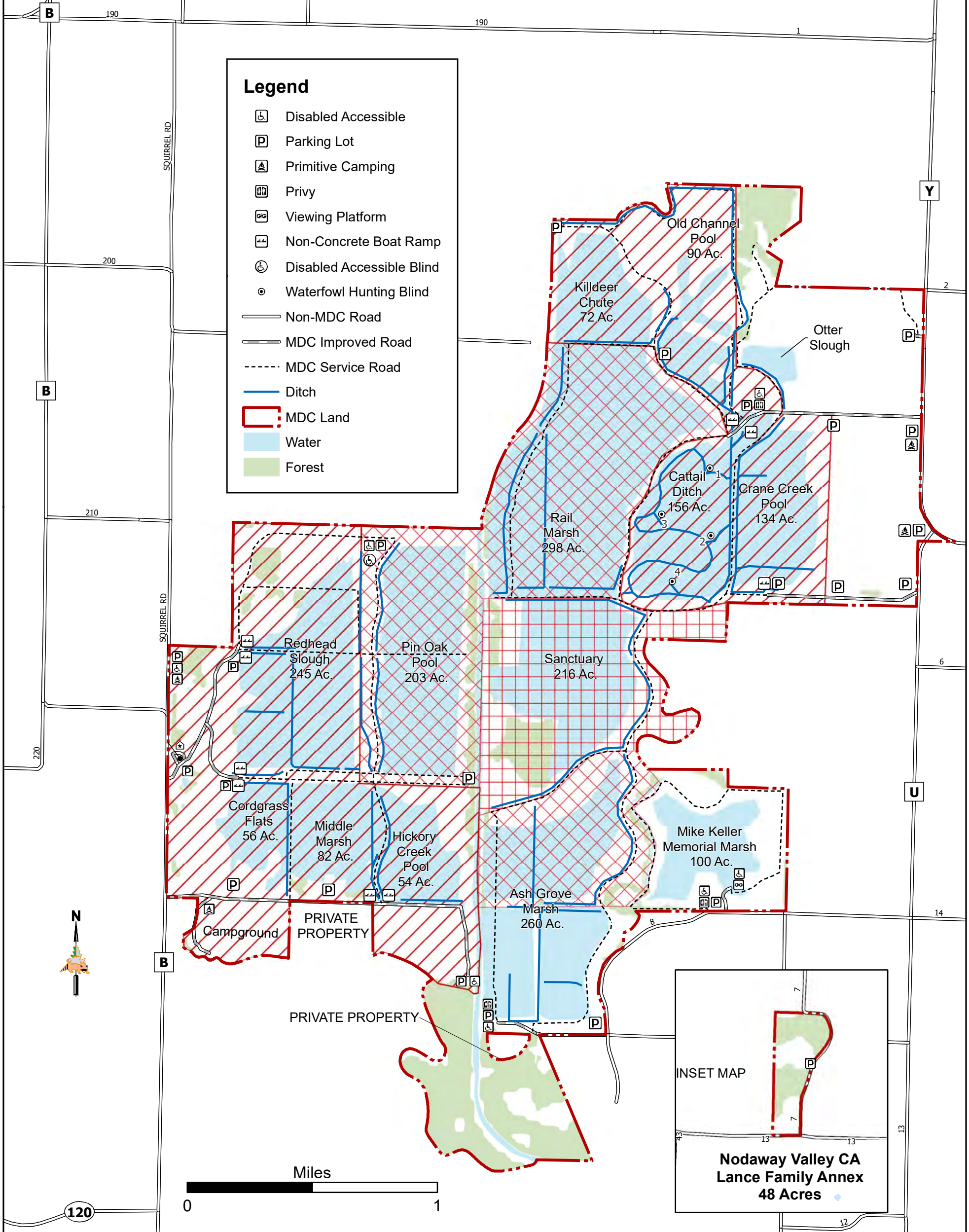
Area Restrictions

- Waterfowl Refuge (Oct. 15th through Mar. 1)
- No Hunting Zone (Mar. 2 through Oct. 14th)
- Waterfowl Hunting Only Zone (Oct. 15 to end of North Zone Duck Season)
- Waterfowl Refuge (Oct. 15 through March 1)



Legend

- Disabled Accessible
- Parking Lot
- Primitive Camping
- Privy
- Viewing Platform
- Non-Concrete Boat Ramp
- Disabled Accessible Blind
- Waterfowl Hunting Blind
- Non-MDC Road
- MDC Improved Road
- MDC Service Road
- Ditch
- MDC Land
- Water
- Forest



MAP DISCLAIMER: Although all data in this map have been compiled by the Missouri Department of Conservation, no warranty, expressed or implied, is made by the department as to the accuracy of the data and related materials. The act of distribution shall not constitute any such warranty, and no responsibility is assumed by the department in the use of these data or related materials.