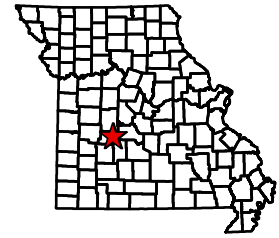


Missouri Outdoor Recreational Access Program (MRAP) Area Map



Area Name: Lime Kiln Place
County: Saline **Size:** 106.7 Acres
Township: 51N, **Range:** 19W, **Section:** 36
Public Access Type: All Access Hunting and Fishing
Area open 1 hr before sunrise to 1 hr after sunset

Saline County





Directions From Saline City:

- 1) Head north on 4th St. toward Co Rd 139.
- 2) Turn right onto Co Rd P. Follow for 0.3 miles
- 3) Turn right onto Co Rd 139/250th Rd. Follow Co Rd 139 for 0.6 miles. Property access will be on the left.



PLEASE RESPECT PRIVATE PROPERTY
WALK-IN HUNTING & FISHING ONLY
ALL OTHER ACTIVITIES PROHIBITED
PARKING IN DESIGNATED AREA ONLY
STAY ON MRAP PROPERTY; NO TRESPASSING
NO TRAPPING
NO LITTERING INCLUDING SPENT SHELLS
NO TARGET SHOOTING, CAMPING, OR ALCOHOL
NO FIREWORKS, BIKING, HORSEBACK RIDING
DO NOT OPEN GATES & AVOID DAMAGING FENCES
NO EQUIPMENT OR GEAR MAY BE LEFT OVERNIGHT

Legend

-  MRAP Boundary
-  Parking and Registration

SPECIAL REGULATIONS APPLY. GO TO: [HTTPS://MDC.MO.GOV/MRAP](https://mdc.mo.gov/mrap)