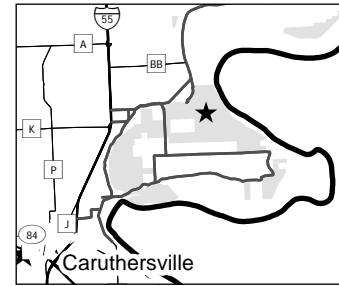
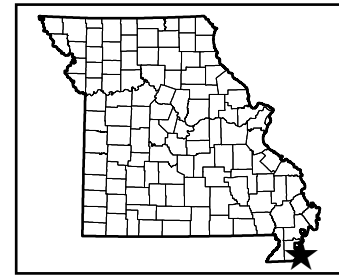
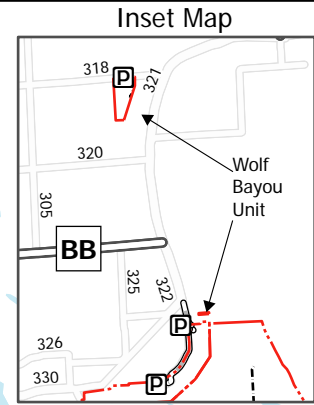
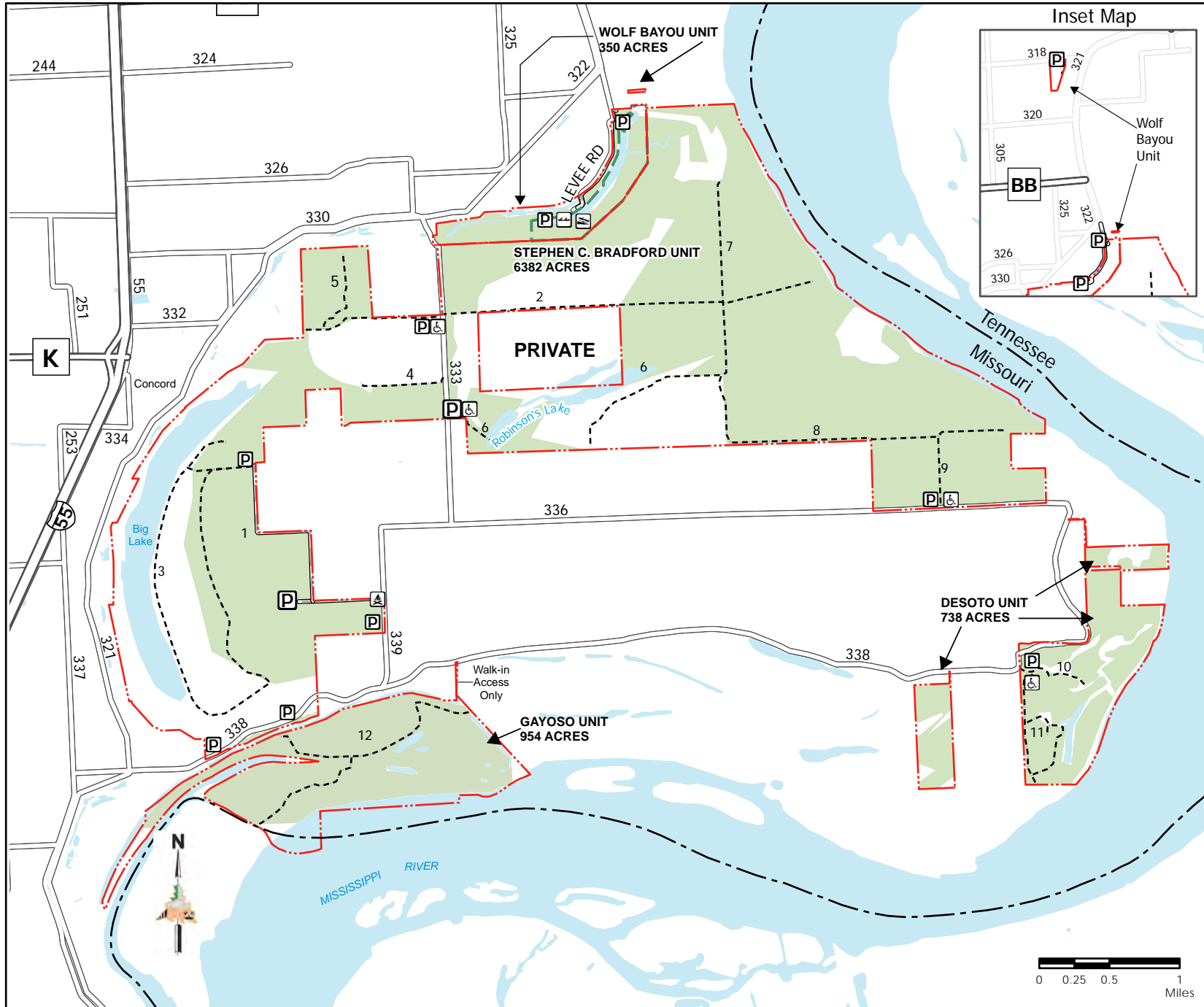




Black Island Conservation Area

Pemiscot County - 8,424 acres - Conservation Commission of the State of Missouri © 3/9/2023

(Stephen C. Bradford, Desoto, Gayoso and Wolf Bayou Units)



Legend

- Disabled Accessible
- Parking Lot
- Primitive Camping
- Concrete Boat Ramp
- Non-Concrete Boat Ramp
- MDC Improved Road
- MDC Service Road
- Non-MDC Roads
- MDC Lands
- Water
- Natural Areas
- Forest

Area Restrictions

Use or possession of lead shot is prohibited

MAP DISCLAIMER: Although all data in this map have been compiled by the Missouri Department of Conservation, no warranty, expressed or implied, is made by the department as to the accuracy of the data and related materials. The act of distribution shall not constitute any such warranty, and no responsibility is assumed by the department in the use of these data or related materials.