

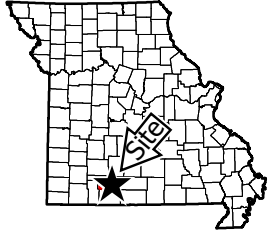


Busiek State Forest and Wildlife Area



















Conservation Commission of the State of Missouri ©

Last Updated - 11/2/2021

2,700 Acres - Christian County



Legend

-  Parking Lot
-  Primitive Camping
-  Rifle/Pistol Shooting Range
-  MDC Land
-  Non-MDC Road
-  MDC Improved Road
-  Combined Trails
-  Busiek Blue Trail
-  Busiek Campsite Trail
-  Busiek Orange Trail
-  Busiek Purple Trail
-  Busiek Red Trail
-  Busiek White Trail
-  Busiek Yellow Trail
-  Shooting Range Safety Zone
-  Stream
-  Elevation Contour, 40'
-  Forest

