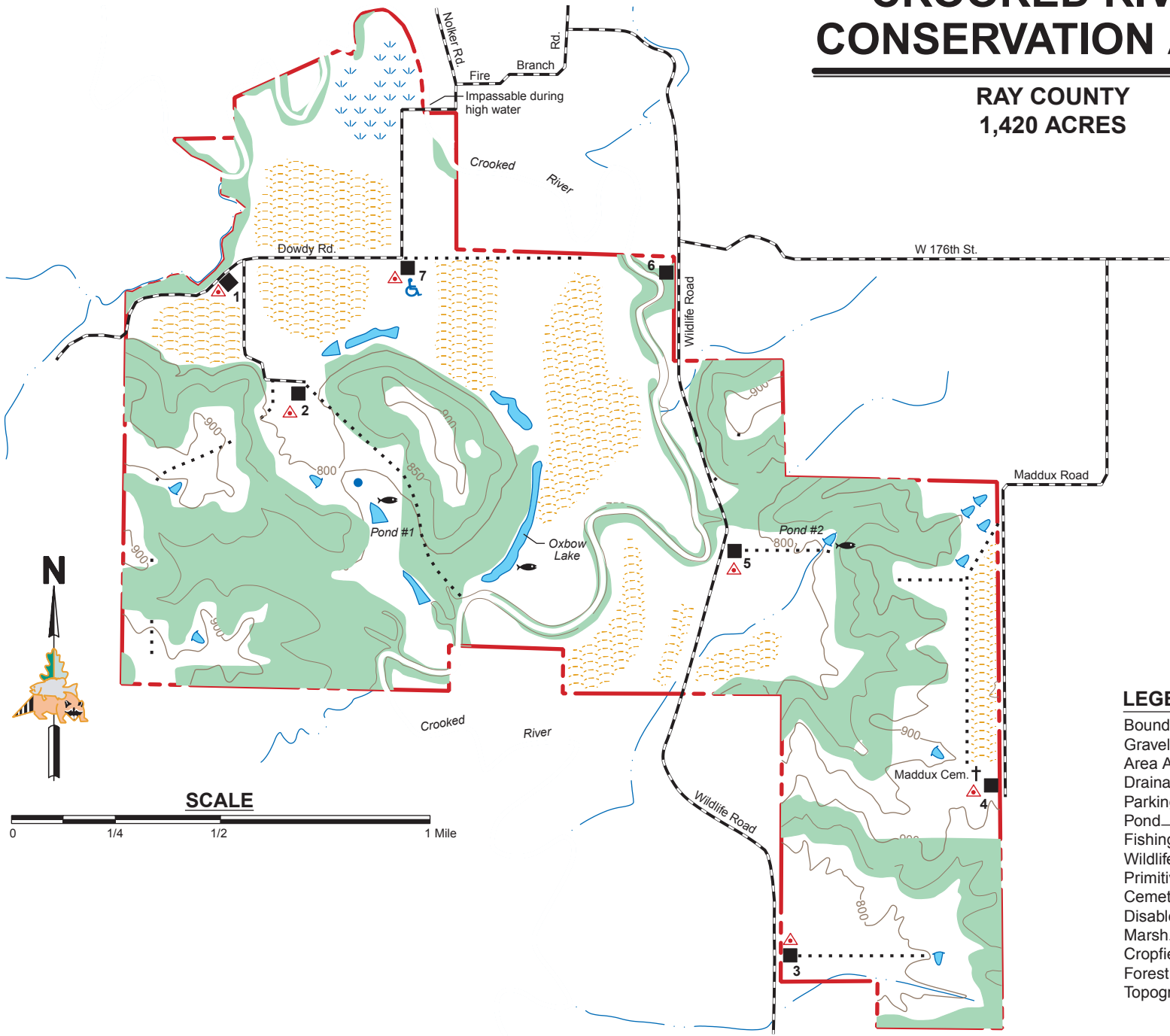
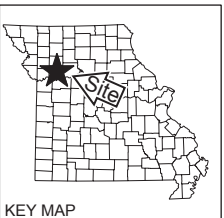
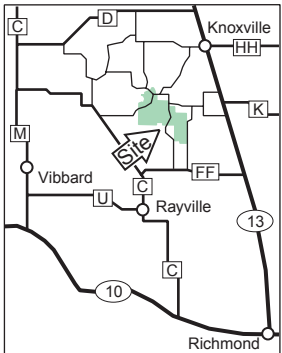


# CROOKED RIVER CONSERVATION AREA

RAY COUNTY  
1,420 ACRES



### VICINITY MAP



### SCALE



### LEGEND

- Boundary \_\_\_\_\_ [Red dashed line]
- Gravel Road \_\_\_\_\_ [Black dashed line]
- Area Access Trail \_\_\_\_\_ [Black dotted line]
- Drainage \_\_\_\_\_ [Blue line]
- Parking Lot \_\_\_\_\_ [Black square]
- Pond \_\_\_\_\_ [Blue shape]
- Fishing Lake/Pond \_\_\_\_\_ [Blue shape with fish icon]
- Wildlife Waterhole \_\_\_\_\_ [Blue circle]
- Primitive Camping Area \_\_\_\_\_ [Red triangle]
- Cemetery \_\_\_\_\_ [Black cross]
- Disabled Accessible \_\_\_\_\_ [Blue wheelchair icon]
- Marsh \_\_\_\_\_ [Blue hatched area]
- Cropfields \_\_\_\_\_ [Yellow hatched area]
- Forest \_\_\_\_\_ [Green area]
- Topography \_\_\_\_\_ [Brown hatched area]