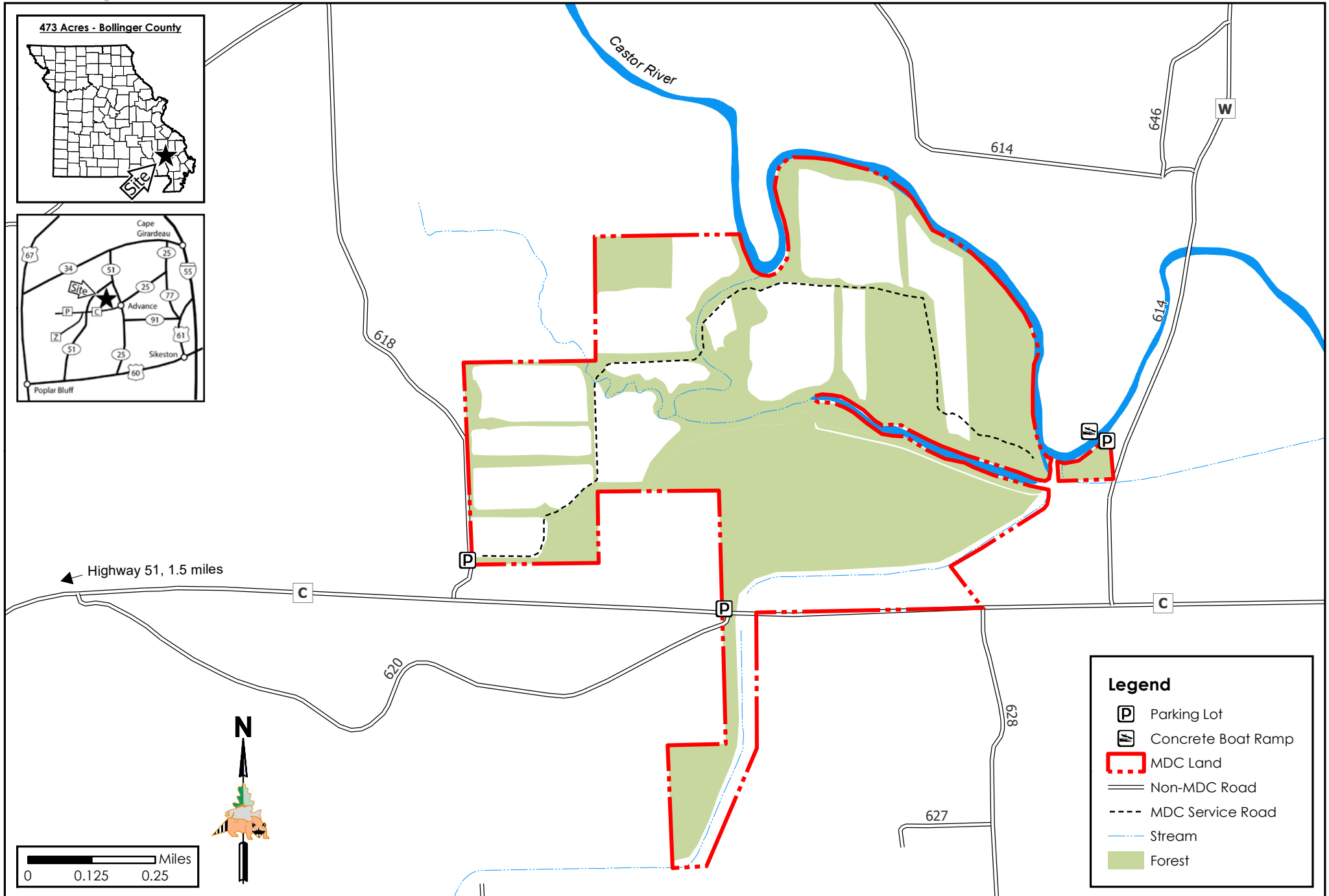
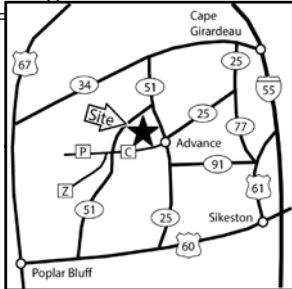
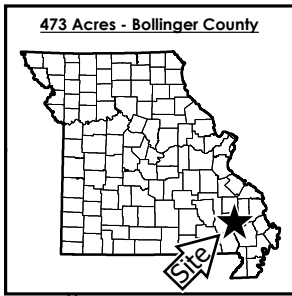




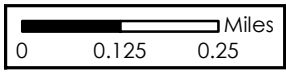
Duck Creek Conservation Area (Greenbrier Unit)

Conservation Commission of the State of Missouri ©

Last Updated - 2/14/2022



← Highway 51, 1.5 miles



Legend

- Parking Lot
- Concrete Boat Ramp
- MDC Land
- Non-MDC Road
- MDC Service Road
- Stream
- Forest

MAP DISCLAIMER: Although all data in this map have been compiled by the Missouri Department of Conservation, no warranty, expressed or implied, is made by the department as to the accuracy of the data and related materials. The act of distribution shall not constitute any such warranty, and no responsibility is assumed by the department in the use of these data or related materials.