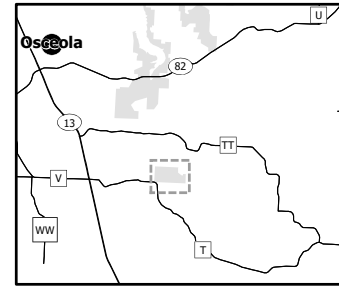
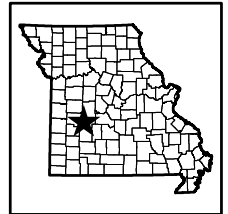




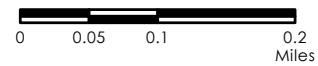
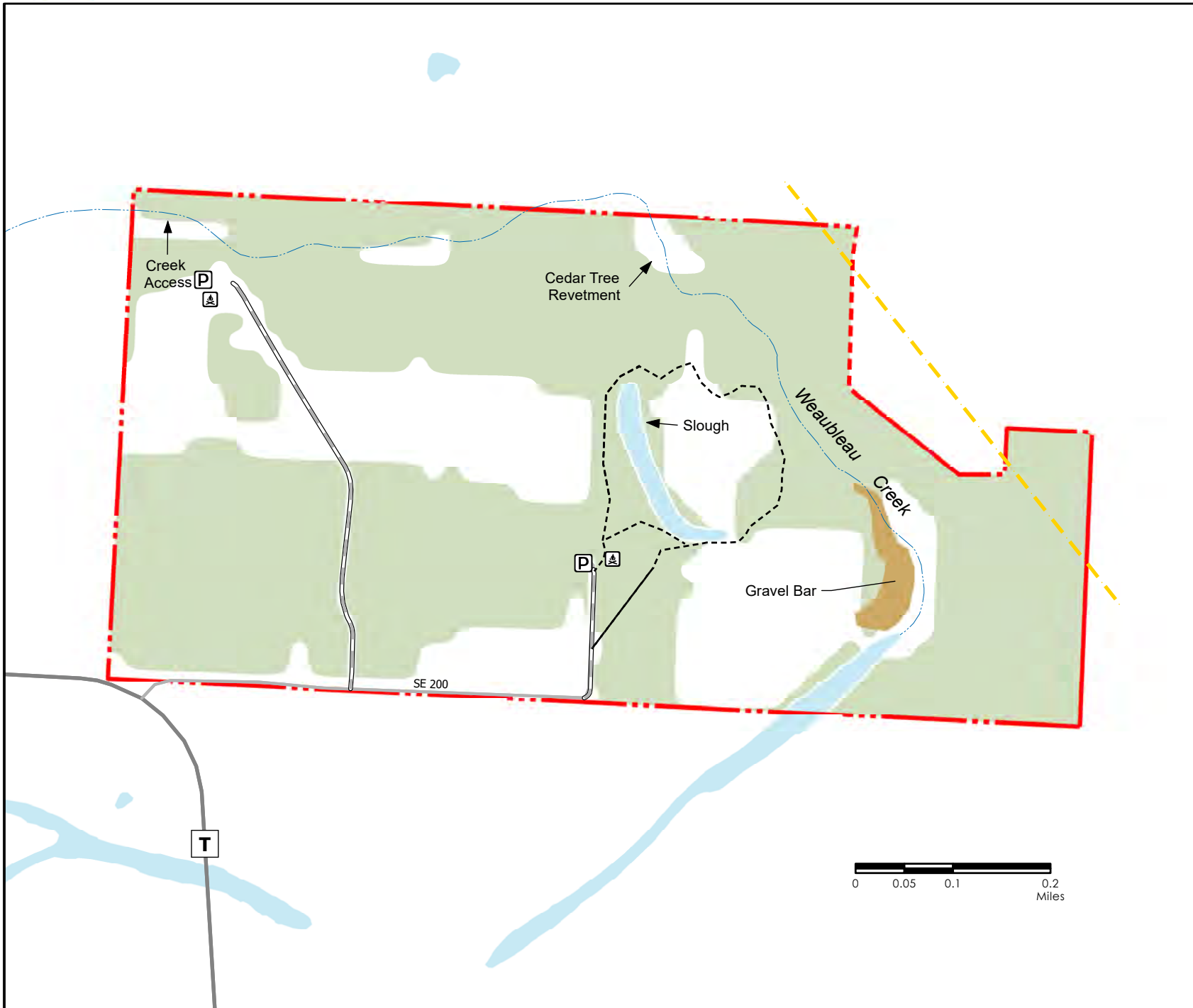
Kings Prairie Access

St. Clair County - 285 Acres - Conservation Commission of the State of Missouri ©



Legend

- Parking Lot
- Primitive Camping
- MDC Improved Road
- MDC Unimproved Road
- MDC Service Road
- Non MDC Road
- Powerline
- Stream
- MDC Lands
- Forest
- Water



MAP DISCLAIMER: Although all data in this map have been compiled by the Missouri Department of Conservation, no warranty, expressed or implied, is made by the department as to the accuracy of the data and related materials. The act of distribution shall not constitute any such warranty, and no responsibility is assumed by the department in the use of these data or related materials.