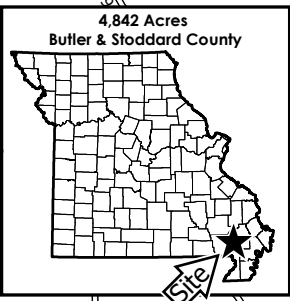




Otter Slough Conservation Area

Conservation Commission of the State of Missouri ©

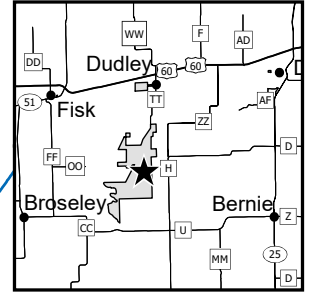
Last Updated - 10/17/2022



Area Restrictions

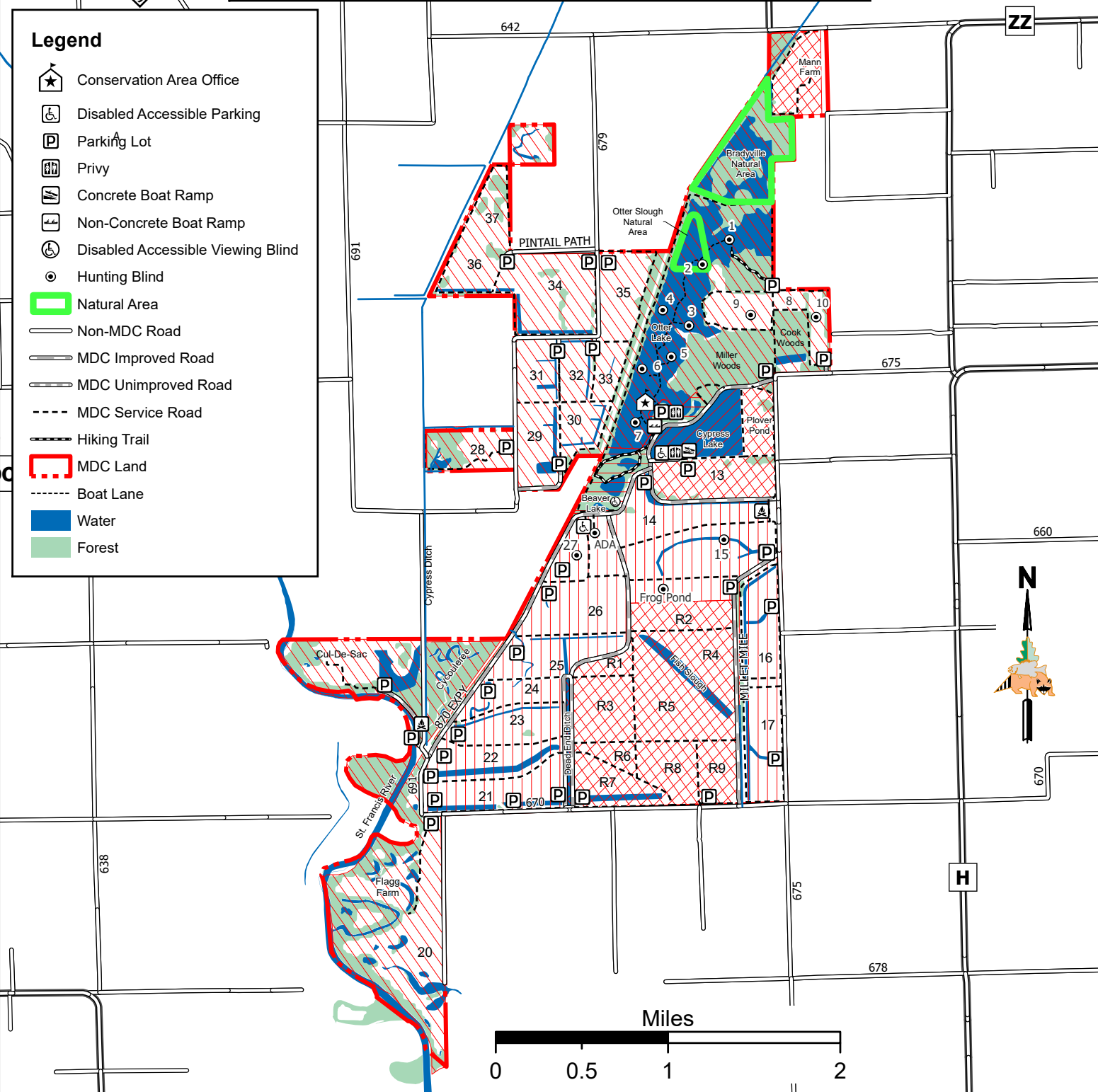
1) Use or possession of lead shot is prohibited

- No Shooting Zone
- No Shooting Zone & Waterfowl Refuge (Closed to all uses Oct. 15 end of Middle Zone Season)
- Waterfowl Refuge (Closed to all uses Oct. 15 - Mar. 31)
- Waterfowl Hunting Only Zone 1 (Oct. 15 - Feb. 15)
- Waterfowl Hunting Only Zone 2 (Oct. 15 - end of Middle Zone Season)



Legend

- Conservation Area Office
- Disabled Accessible Parking
- Parking Lot
- Privy
- Concrete Boat Ramp
- Non-Concrete Boat Ramp
- Disabled Accessible Viewing Blind
- Hunting Blind
- Natural Area
- Non-MDC Road
- MDC Improved Road
- MDC Unimproved Road
- MDC Service Road
- Hiking Trail
- MDC Land
- Boat Lane
- Water
- Forest



MAP DISCLAIMER: Although all data in this map have been compiled by the Missouri Department of Conservation, no warranty, expressed or implied, is made by the department as to the accuracy of the data and related materials. The act of distribution shall not constitute any such warranty, and no responsibility is assumed by the department in the use of these data or related materials.