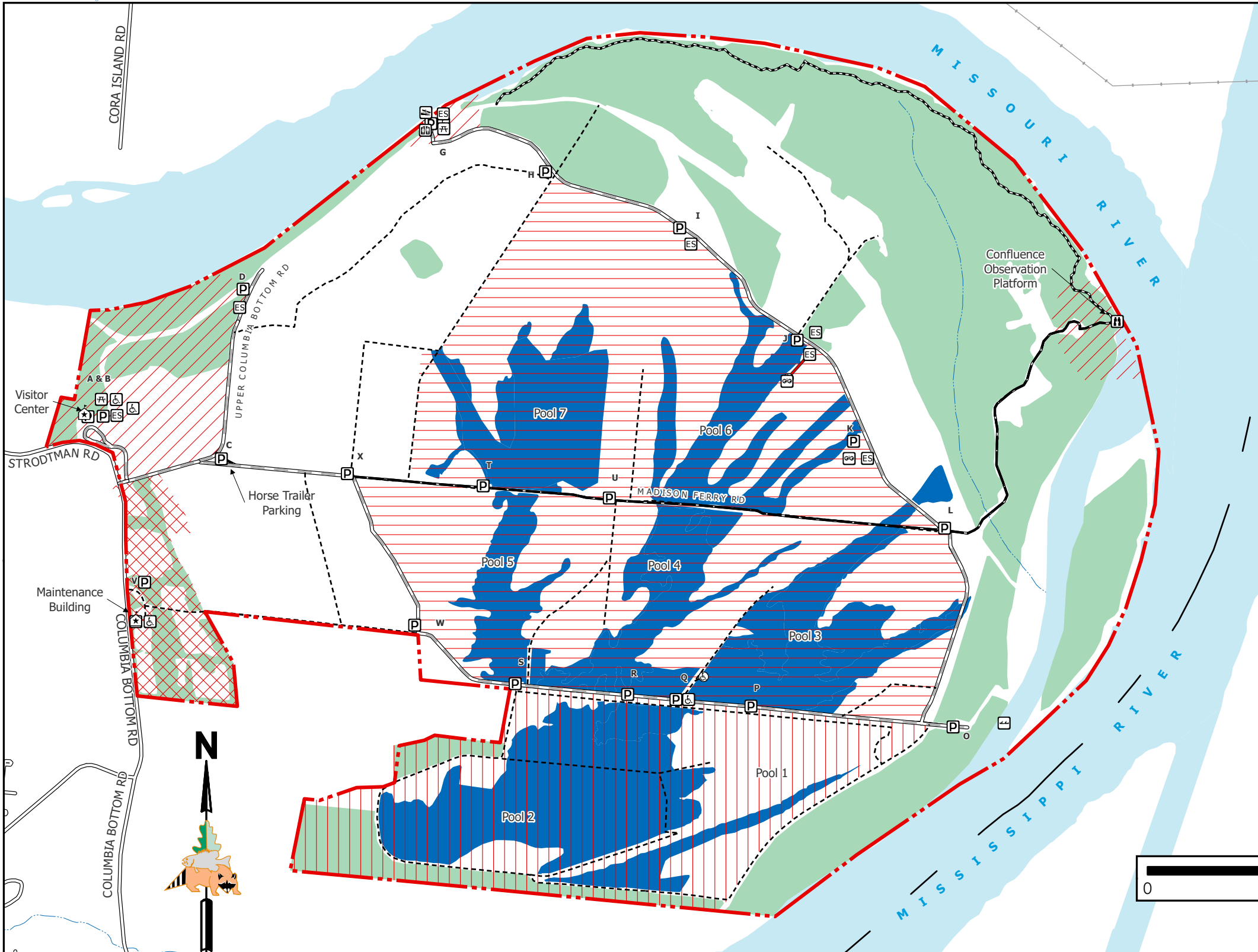




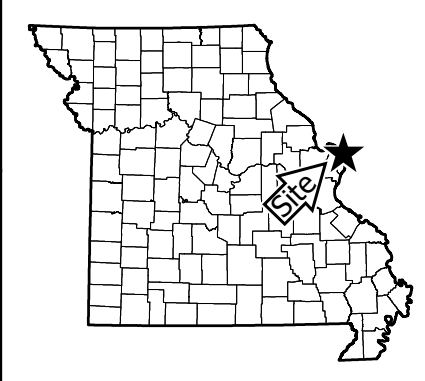
Columbia Bottom Conservation Area

Conservation Commission of the State of Missouri ©

Last Updated - 11/7/2022



4,316 Acres - St. Louis County

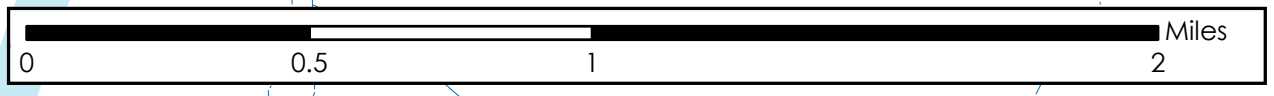


Missouri River



Area Restrictions

- 1) Use or possession of leadshot is prohibited.
- 2) Deer hunting by archery methods only
- 3) Waterfowl Hunting Zone - Oct 15. through the end of north zone duck season.
- 4) No Hunting Zone - No hunting is permitted in these zones at any time.
- 5) No Shooting Zone - Archery hunting is permitted in this zone during managed archery hunts. No hunting with firearms is permitted.
- 6) Waterfowl Refuge - Oct.15 through March 1



Legend

Disabled Accessible	Exploration Station	Picnic Area	Privy	Road	Confluence Trail
MDC Office	Observation Platform	Concrete Boat Ramp	Disabled Accessible Blind	Service Road	Madison Ferry Trail
Parking Lot	Viewing Platform	Non-Concrete Boat Ramp	MDC Land	Boardwalk	River's Edge Trail
				Water	Wetland
					Forested Area

MAP DISCLAIMER: Although all data in this map have been compiled by the Missouri Department of Conservation, no warranty, expressed or implied, is made by the department as to the accuracy of the data and related materials. The act of distribution shall not constitute any such warranty, and no responsibility is assumed by the department in the use of these data or related materials.