

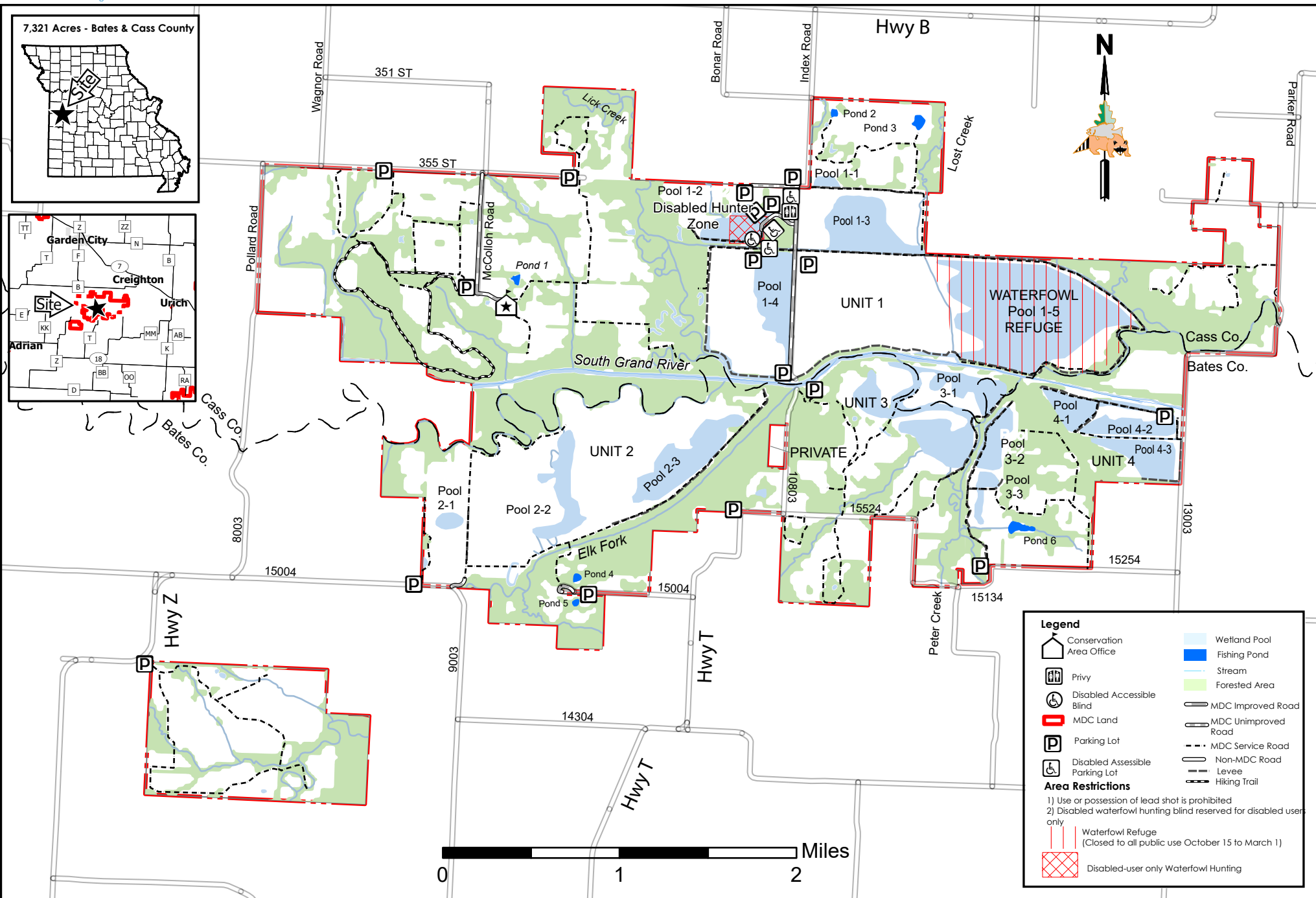
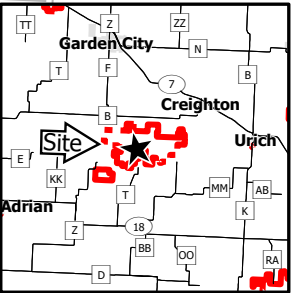
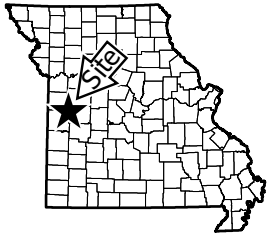


Settle's Ford Conservation Area

Conservation Commission of the State of Missouri ©

Last Updated - 7/22/2022

7,321 Acres - Bates & Cass County

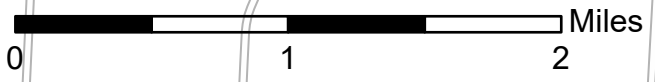


Legend

	Conservation Area Office		Wetland Pool
	Privy		Fishing Pond
	Disabled Accessible Blind		Stream
	MDC Land		Forested Area
	Parking Lot		MDC Improved Road
	Disabled Accessible Parking Lot		MDC Unimproved Road
	MDC Service Road		Non-MDC Road
	Levee		Hiking Trail

Area Restrictions

- 1) Use or possession of lead shot is prohibited
- 2) Disabled waterfowl hunting blind reserved for disabled users only

 Waterfowl Refuge (Closed to all public use October 15 to March 1)
 Disabled-user only Waterfowl Hunting


MAP DISCLAIMER: Although all data in this map have been compiled by the Missouri Department of Conservation, no warranty, expressed or implied, is made by the department as to the accuracy of the data and related materials. The act of distribution shall not constitute any such warranty, and no responsibility is assumed by the department in the use of these data or related materials.