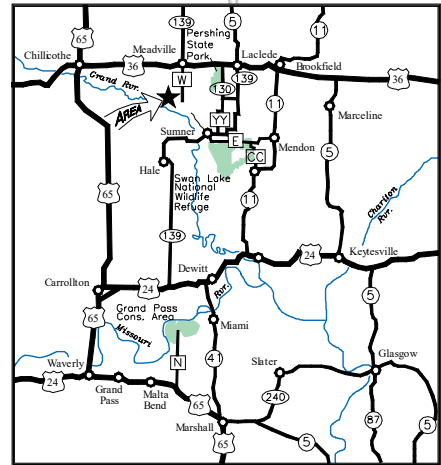
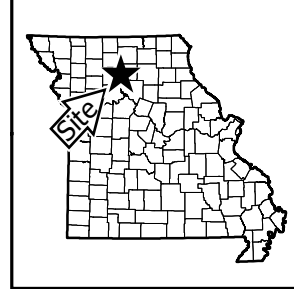


7959.4 Acres - Linn and Livingston Counties



**CAUTION DEEP WATER**  
Hunters use caution when navigating/wading boat lanes and approaching open water areas void of vegetation. Water depth varies.

# Fountain Grove Conservation Area

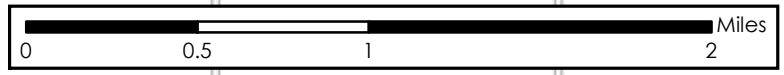
Conservation Commission of the State of Missouri ©  
Last Updated - 9/20/2021

Jeff Churan  
Grand River-Parsons Creek  
Wetland Complex  
(West Side)

Mike Milonski  
Wetland Complex  
(East Side)

Linn County  
Livingston County

Linn County  
Chariton County



### South Side Wetland Complex

Open Hunting Zone

Open to statewide regulations except deer may be hunted by archery methods only.

**USE OR POSSESSION OF LEAD SHOT IS PROHIBITED**

### Area Restrictions

- Waterfowl Refuge** Closed to all use Oct.15 through Mar.1 including Roads and Boat Ramps within the Refuge Area. Closed to Hunting from Mar.2 through Mar.31.
- Wildlife Viewing Area** Open year-round / No firearms
- Waterfowl Hunting Only Zone** Waterfowl hunting only in effect from Oct. 15 through Feb. 15. (See area brochure text for more details.)

### Legend

- Parking Lot
- Privy
- Disabled Accessible
- Primitive Camping
- Disabled Accessible Blind
- Waterfowl Hunting Blind
- MDC Land
- Non-MDC Road
- MDC Improved Road
- MDC Unimproved Road
- MDC Service Road
- Railroad
- Levee
- Boat Lane
- Creek
- Deep/Permanent Water
- Forest
- Dock/Platform
- Headquarters
- River
- Foot Bridge
- Potable Water

MAP DISCLAIMER: Although all data in this map have been compiled by the Missouri Department of Conservation, no warranty, expressed or implied, is made by the department as to the accuracy of the data and related materials. The act of distribution shall not constitute any such warranty, and no responsibility is assumed by the department in the use of these data or related materials.