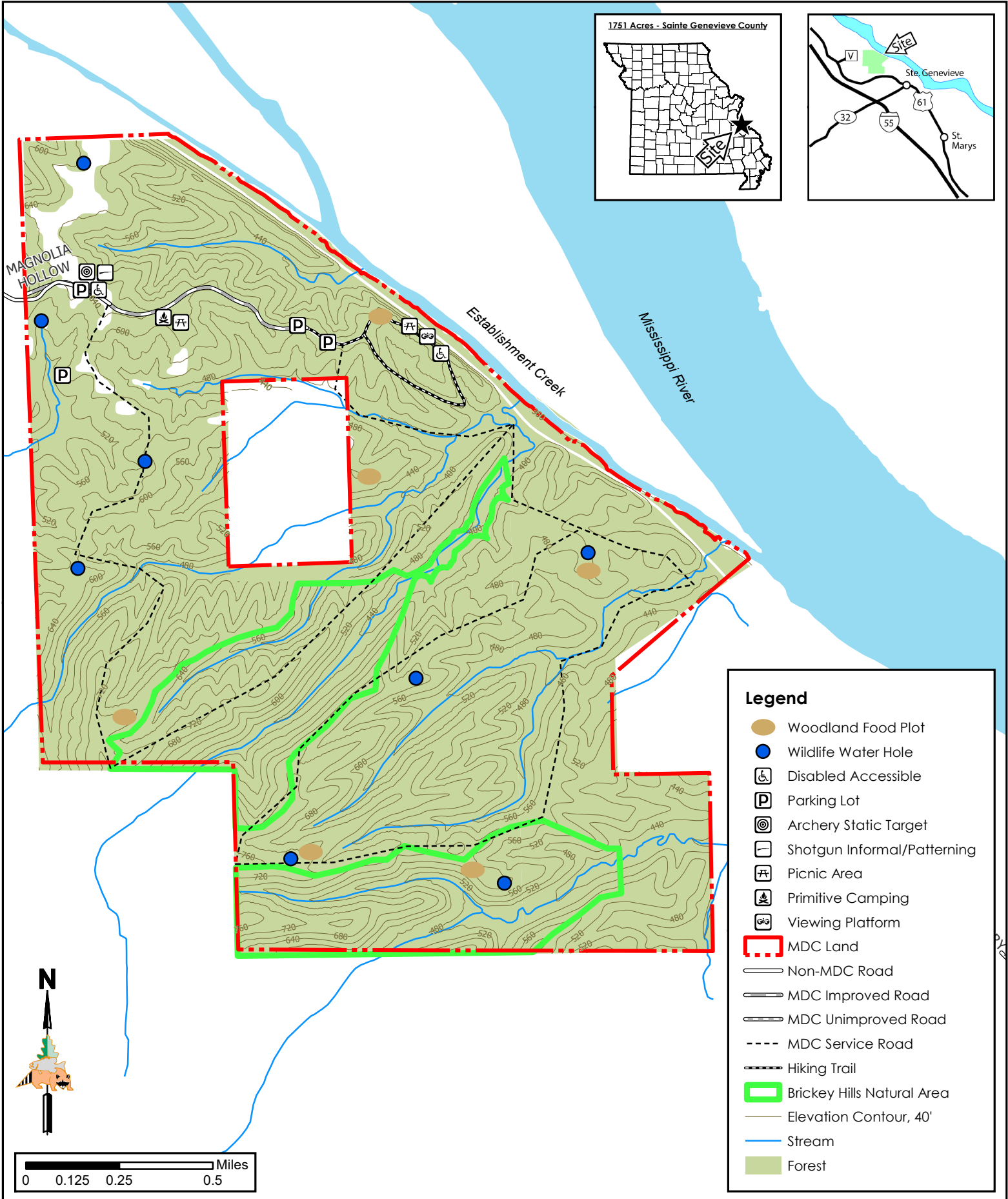
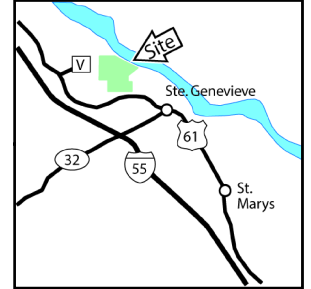
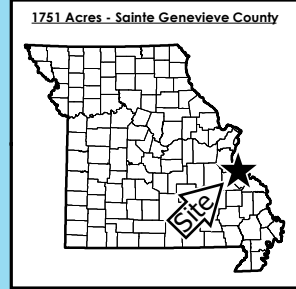




Magnolia Hollow Conservation Area


Conservation Commission of the State of Missouri ©

Last Updated - 11/29/2021



Legend

- Woodland Food Plot
- Wildlife Water Hole
- Disabled Accessible
- Parking Lot
- Archery Static Target
- Shotgun Informal/Patterning
- Picnic Area
- Primitive Camping
- Viewing Platform
- MDC Land
- Non-MDC Road
- MDC Improved Road
- MDC Unimproved Road
- MDC Service Road
- Hiking Trail
- Brickey Hills Natural Area
- Elevation Contour, 40'
- Stream
- Forest



MAP DISCLAIMER: Although all data in this map have been compiled by the Missouri Department of Conservation, no warranty, expressed or implied, is made by the department as to the accuracy of the data and related materials. The act of distribution shall not constitute any such warranty, and no responsibility is assumed by the department in the use of these data or related materials.