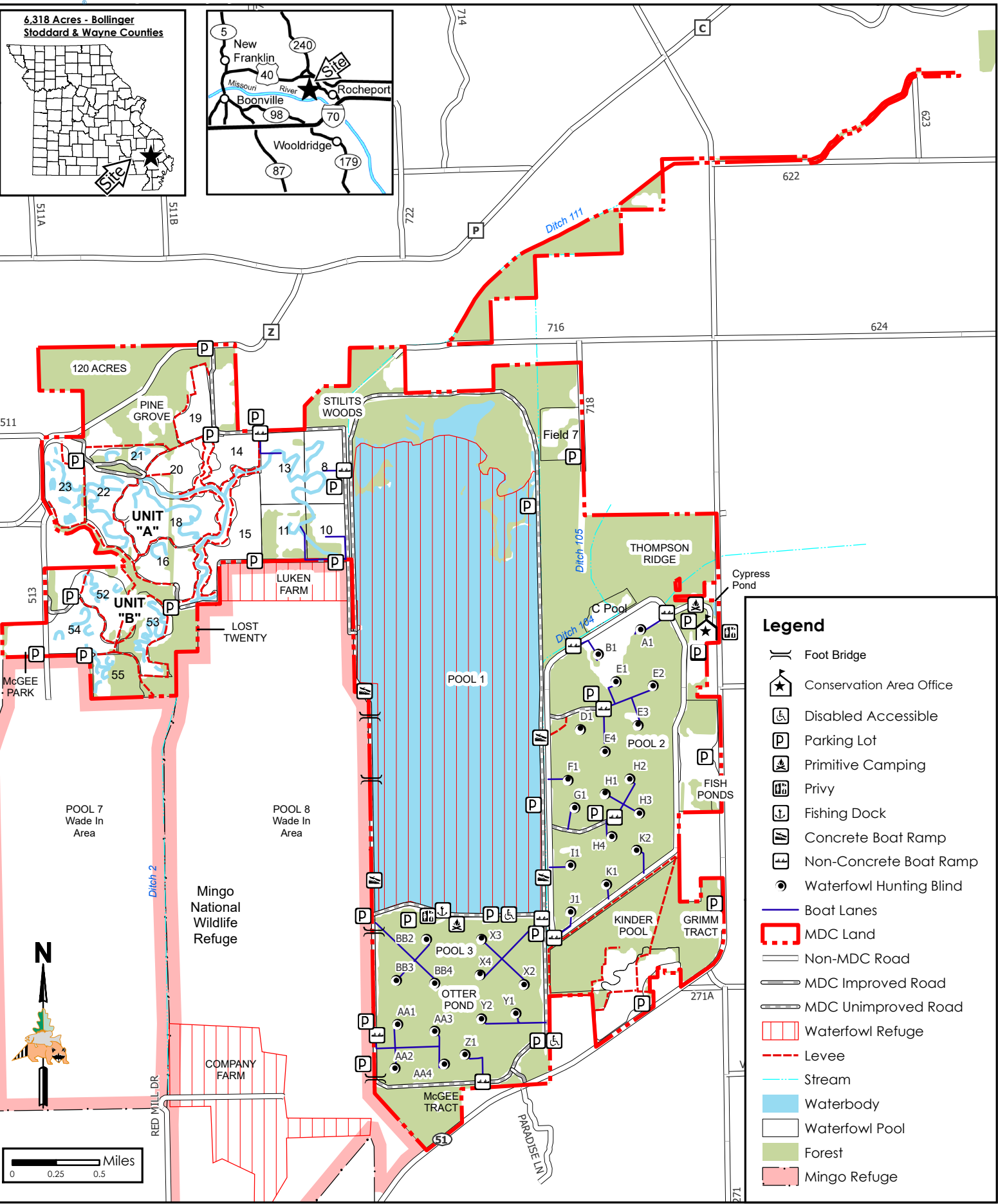
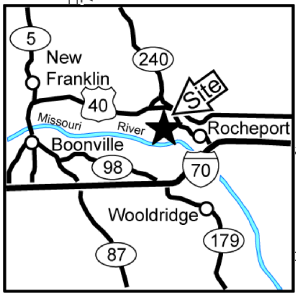
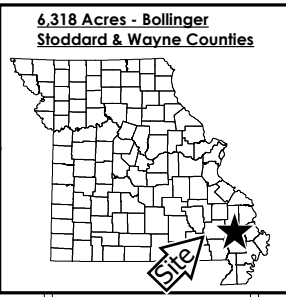




# Duck Creek Conservation Area

Conservation Commission of the State of Missouri ©

Last Updated - 7/23/2021



### Legend

- Foot Bridge
- Conservation Area Office
- Disabled Accessible
- Parking Lot
- Primitive Camping
- Privy
- Fishing Dock
- Concrete Boat Ramp
- Non-Concrete Boat Ramp
- Waterfowl Hunting Blind
- Boat Lanes
- MDC Land
- Non-MDC Road
- MDC Improved Road
- MDC Unimproved Road
- Waterfowl Refuge
- Levee
- Stream
- Waterbody
- Waterfowl Pool
- Forest
- Mingo Refuge

MAP DISCLAIMER: Although all data in this map have been compiled by the Missouri Department of Conservation, no warranty, expressed or implied, is made by the department as to the accuracy of the data and related materials. The act of distribution shall not constitute any such warranty, and no responsibility is assumed by the department in the use of these data or related materials.