















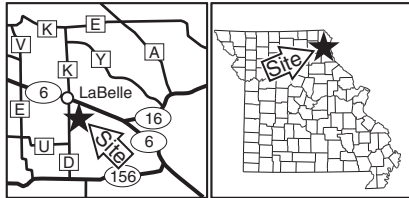
# LaBELLE LAKE CONSERVATION AREA

LEWIS COUNTY  
334 ACRES

## LEGEND

Boundary	
Paved Road	
Gravel Road	
Drainage	
Parking Lot	
Pond	
Privy	
Dock	
Shelterhouse	
Disabled Accessible	
Boat Ramp	
Forest	
Topography	
Primitive Camping-Individual Sites	

## VICINITY MAP



## SCALE



D

