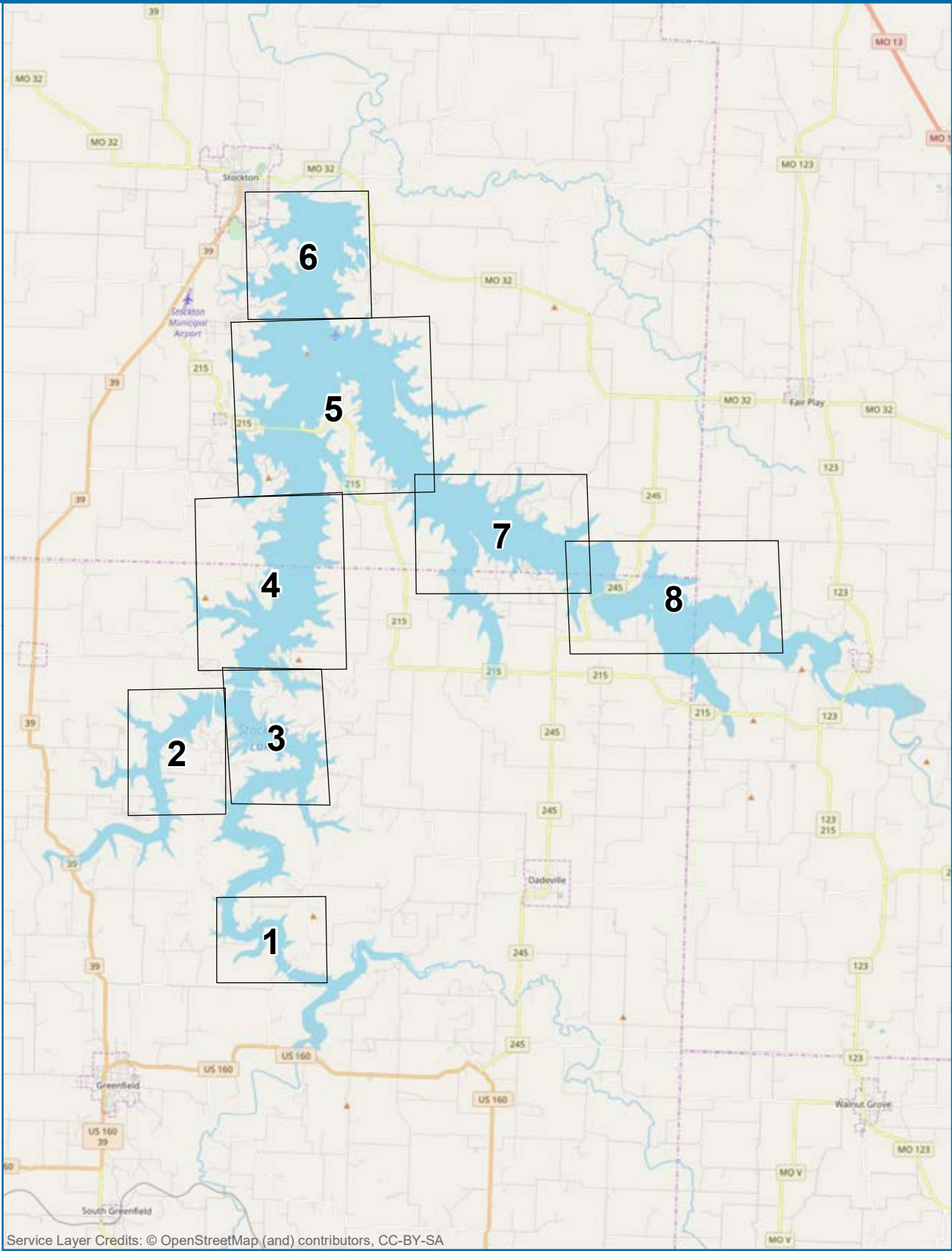


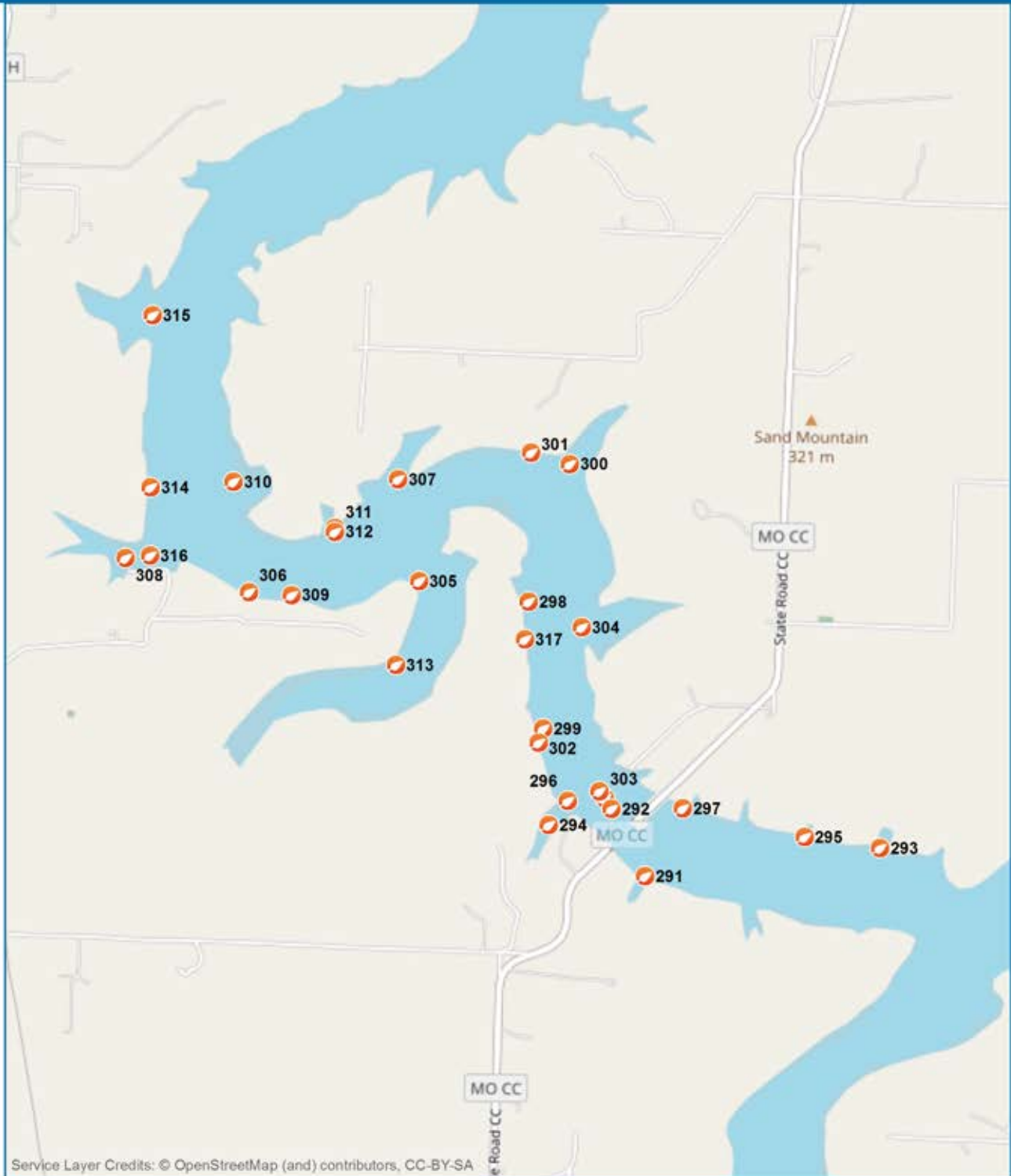
# Stockton Lake Fish Attractor Maps Index



Service Layer Credits: © OpenStreetMap (and) contributors, CC-BY-SA



# Stockton Lake

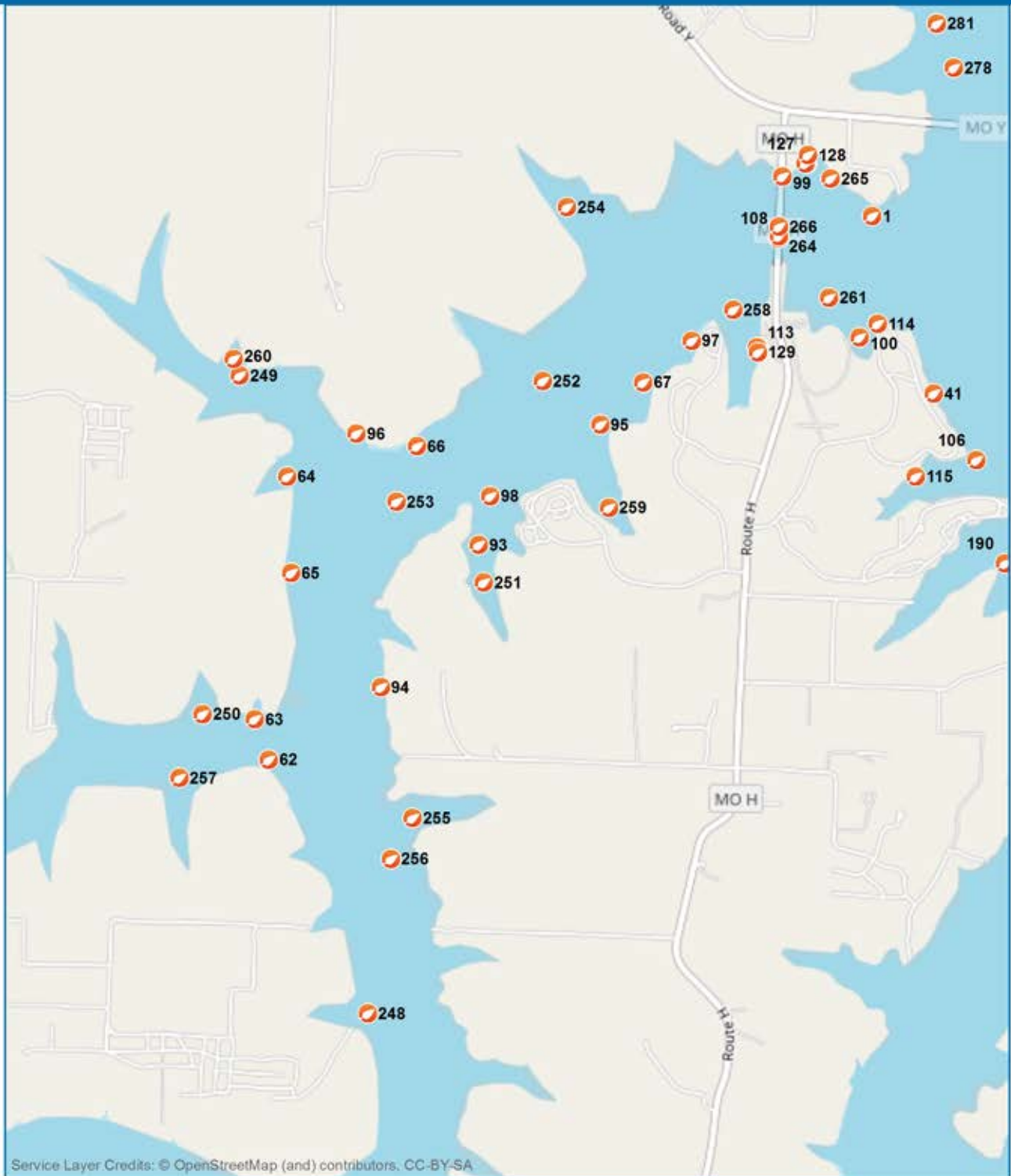


## Fish Attractors

(Provided by the Missouri Department of Conservation)

- |  |  |  |   |   |
|--|--|--|---|---|
|  Cedar Tree  |  Cedar(s) & Hardwood(s) |  Habitat Cove |  Stump & Rock Field |  Wood Pallet |
|  Cedar Trees |  Hardwood Tree          |  Stump Field  |  Rock Pile          |  Type N/A    |

# Stockton Lake



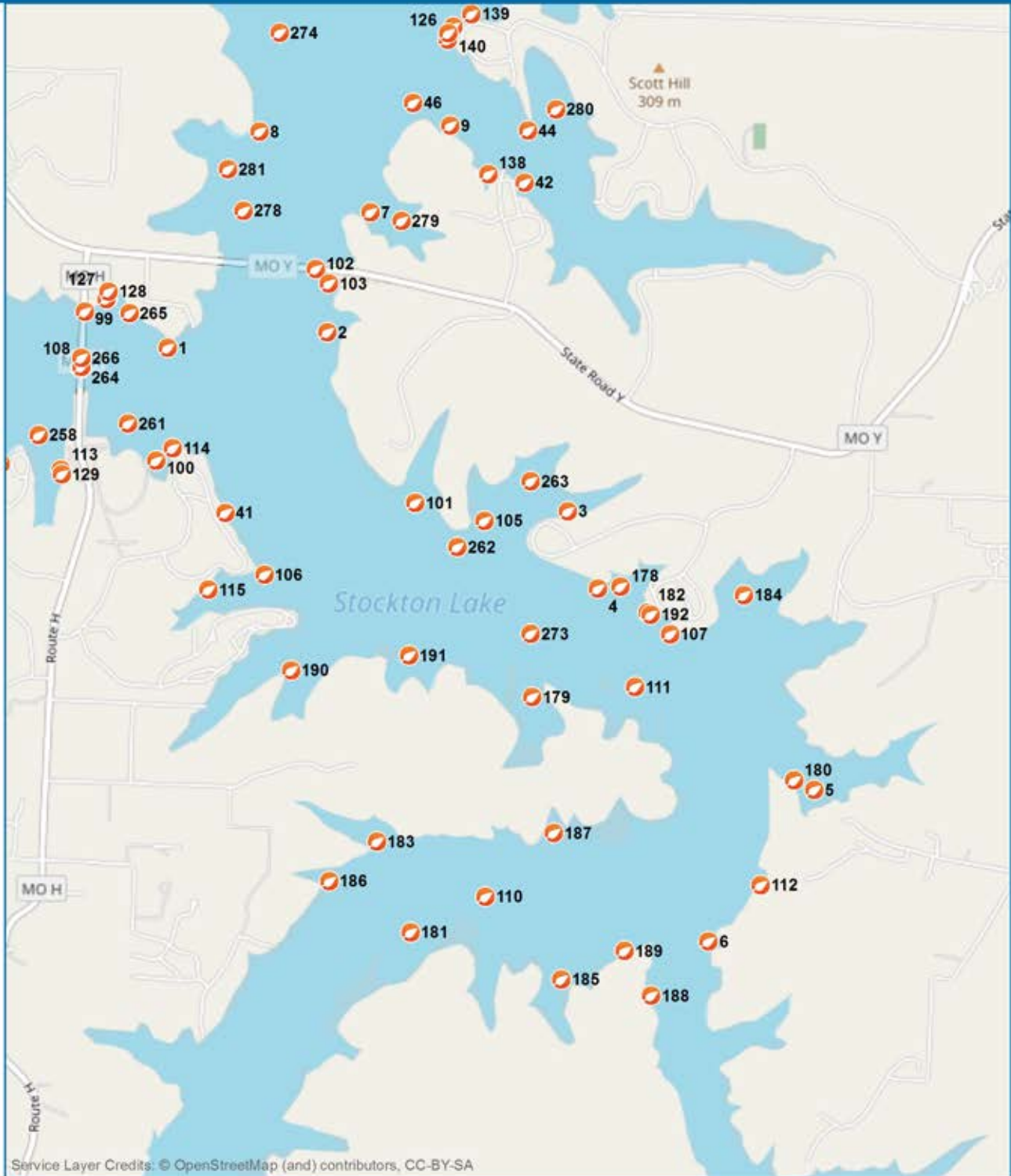
## Fish Attractors

(Provided by the Missouri Department of Conservation)

- |             |                        |              |                    |             |
|-------------|------------------------|--------------|--------------------|-------------|
| Cedar Tree  | Cedar(s) & Hardwood(s) | Habitat Cove | Stump & Rock Field | Wood Pallet |
| Cedar Trees | Hardwood Tree          | Stump Field  | Rock Pile          | Type N/A    |



# Stockton Lake

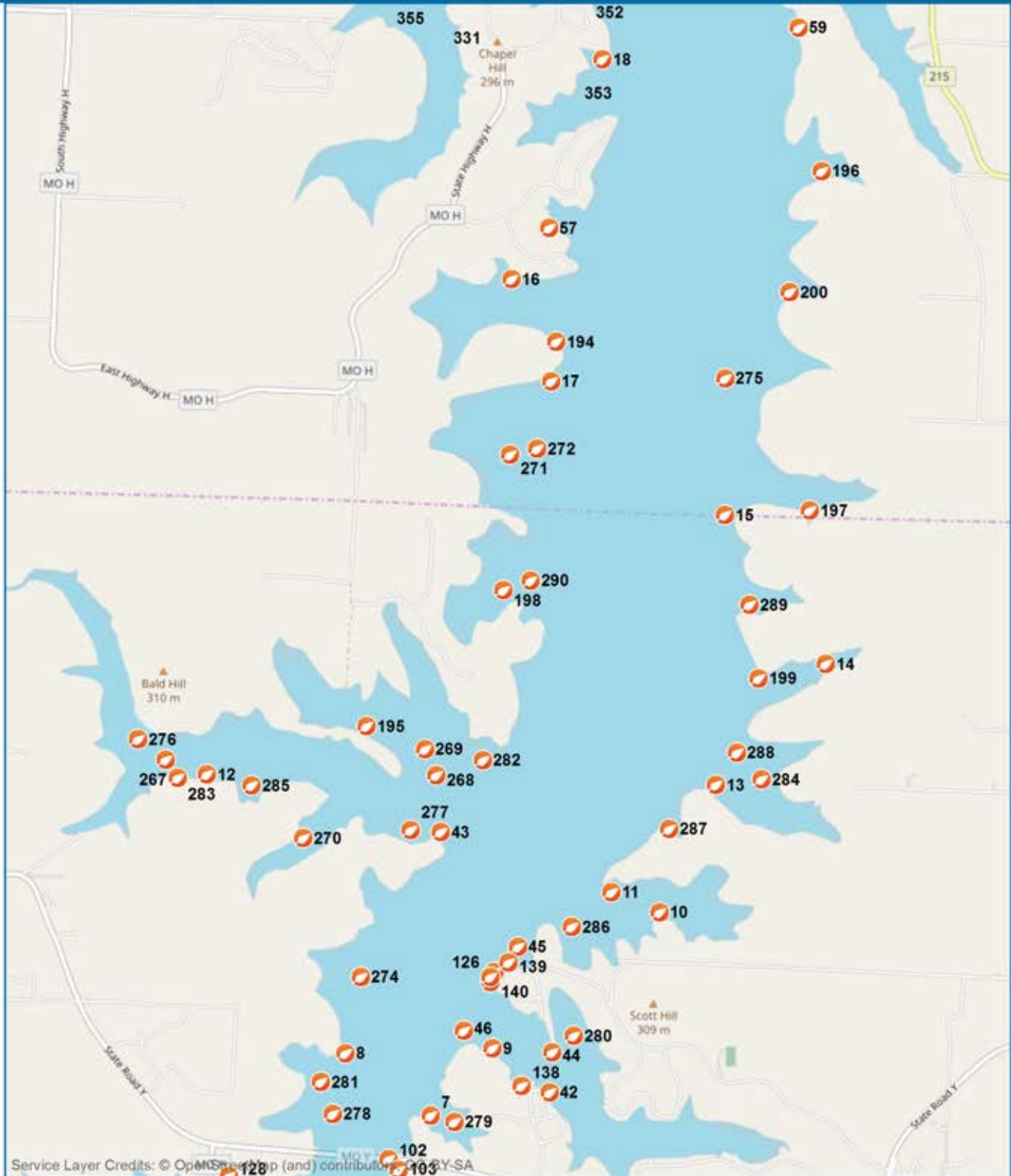


## Fish Attractors

(Provided by the Missouri Department of Conservation)

- |             |                        |              |                    |             |
|-------------|------------------------|--------------|--------------------|-------------|
| Cedar Tree  | Cedar(s) & Hardwood(s) | Habitat Cove | Stump & Rock Field | Wood Pallet |
| Cedar Trees | Hardwood Tree          | Stump Field  | Rock Pile          | Type N/A    |

# Stockton Lake



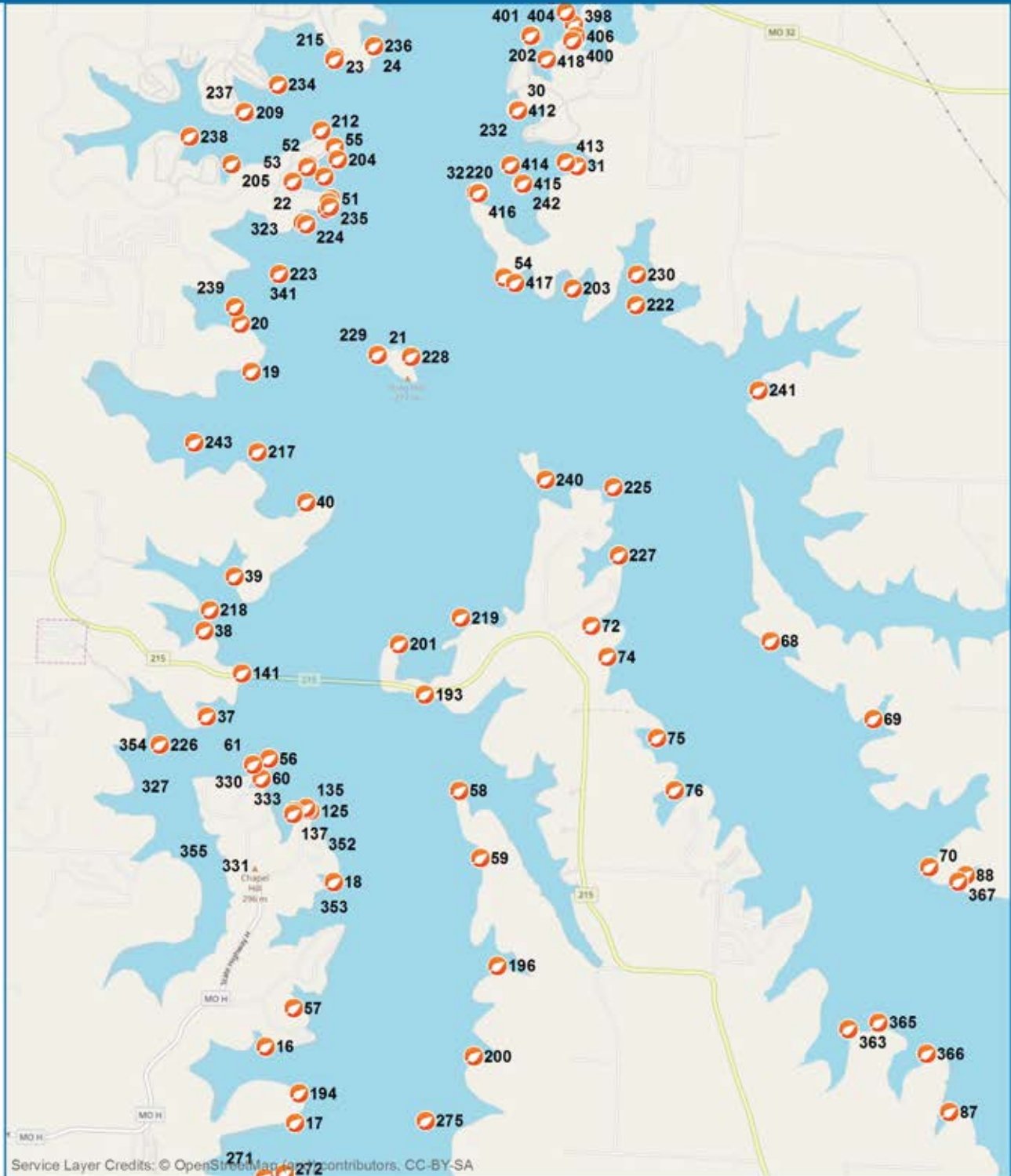
## Fish Attractors

(Provided by the Missouri Department of Conservation)

- |  |  |  |   |   |
|--|--|--|---|---|
|  Cedar Tree  |  Cedar(s) & Hardwood(s) |  Habitat Cove |  Stump & Rock Field |  Wood Pallet |
|  Cedar Trees |  Hardwood Tree          |  Stump Field  |  Rock Pile          |  Type N/A    |



# Stockton Lake

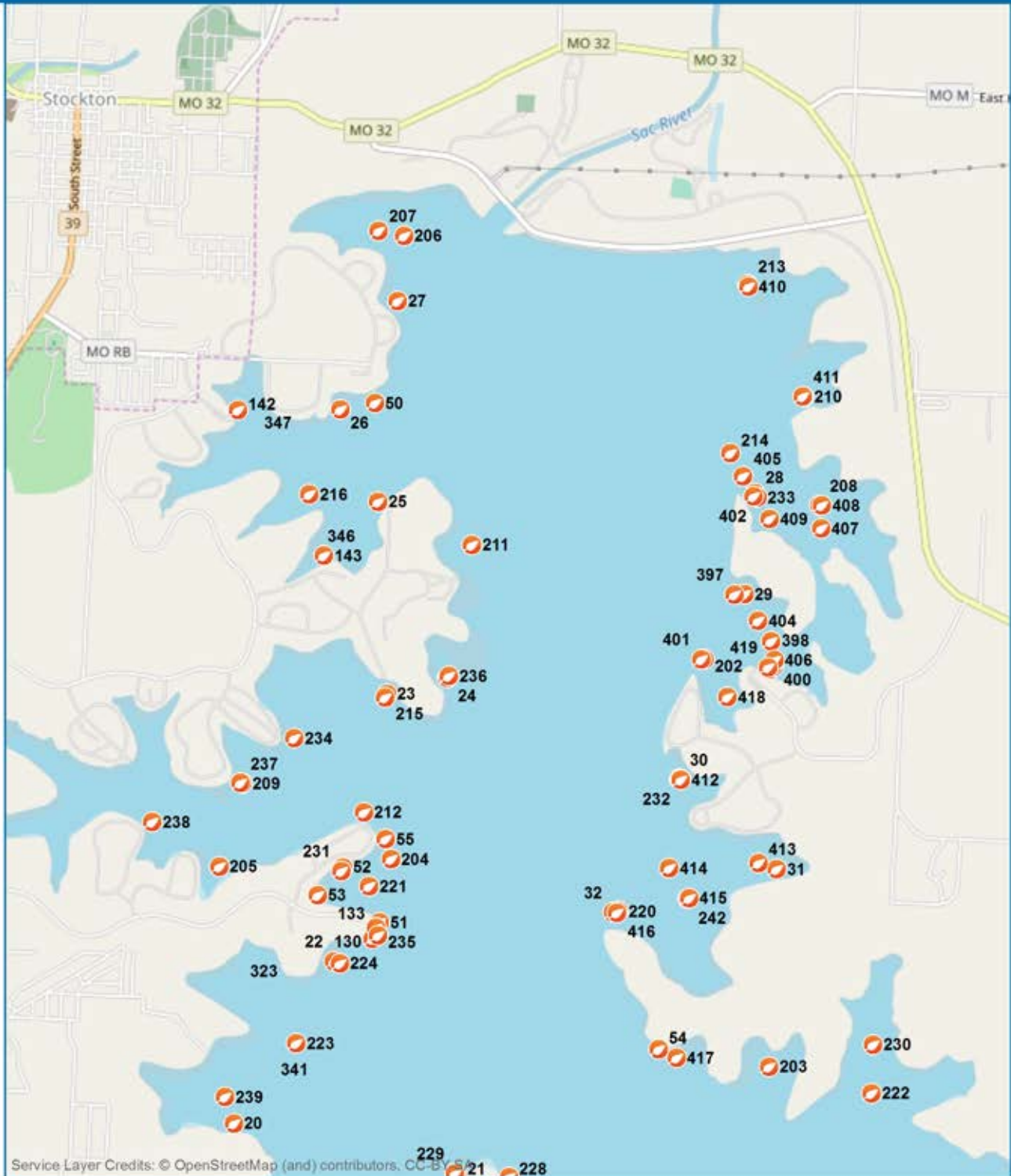


## Fish Attractors

(Provided by the Missouri Department of Conservation)

- |  |  |  |   |   |
|--|--|--|---|---|
|  Cedar Tree  |  Cedar(s) & Hardwood(s) |  Habitat Cove |  Stump & Rock Field |  Wood Pallet |
|  Cedar Trees |  Hardwood Tree          |  Stump Field  |  Rock Pile          |  Type N/A    |

# Stockton Lake

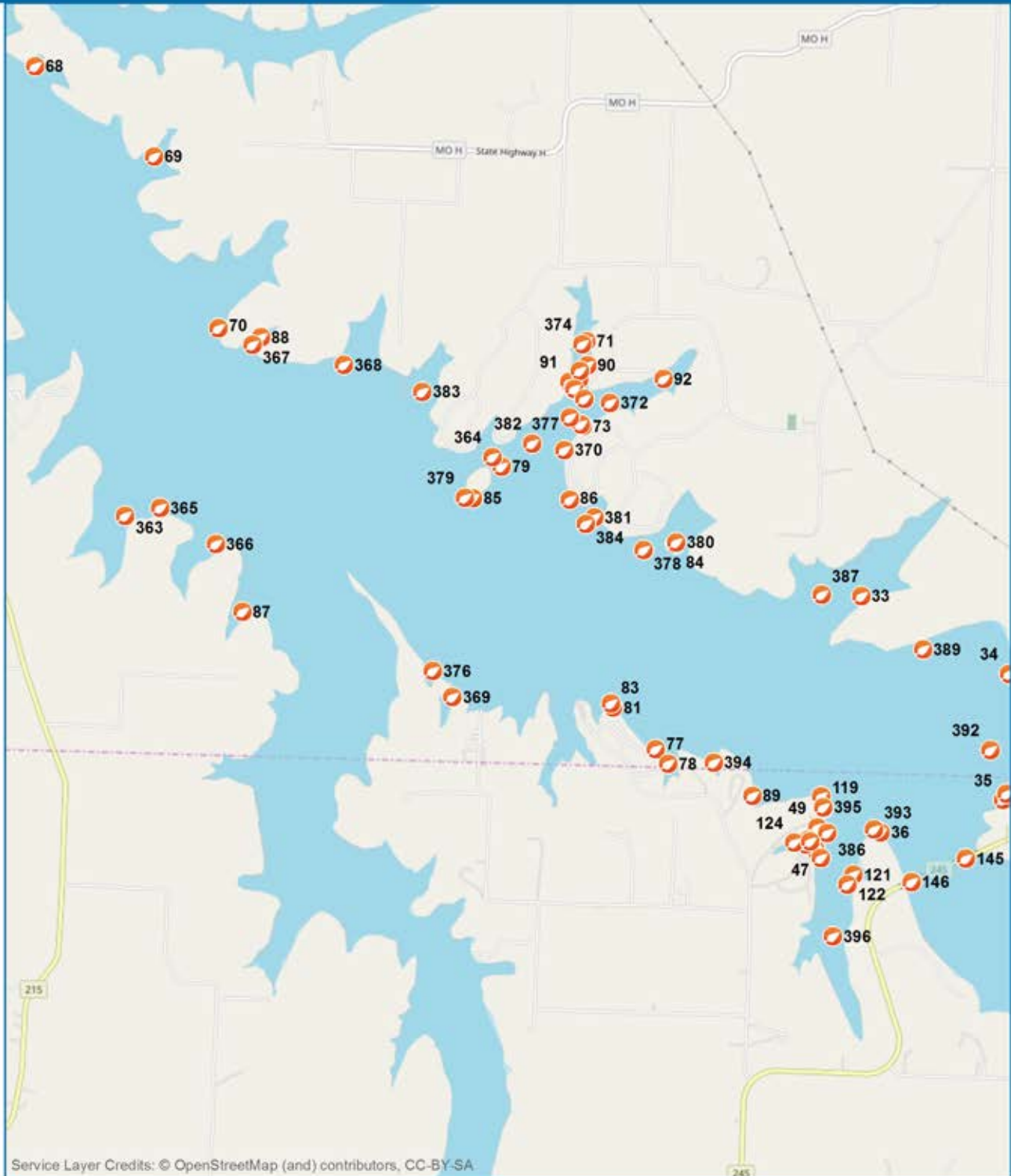


## Fish Attractors

(Provided by the Missouri Department of Conservation)

- |             |                        |              |                    |             |
|-------------|------------------------|--------------|--------------------|-------------|
| Cedar Tree  | Cedar(s) & Hardwood(s) | Habitat Cove | Stump & Rock Field | Wood Pallet |
| Cedar Trees | Hardwood Tree          | Stump Field  | Rock Pile          | Type N/A    |

# Stockton Lake



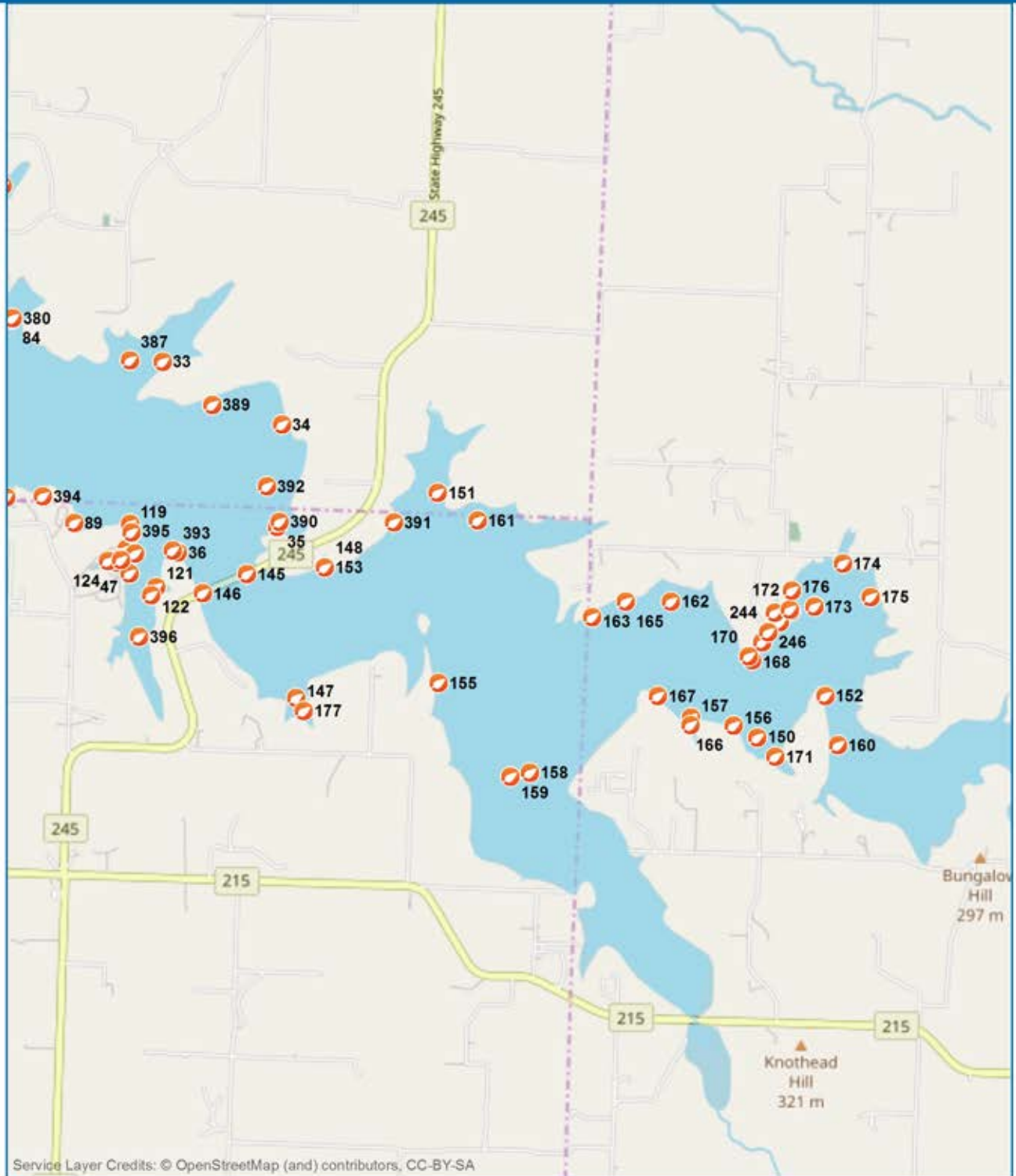
## Fish Attractors

(Provided by the Missouri Department of Conservation)

- |             |                        |              |                    |             |
|-------------|------------------------|--------------|--------------------|-------------|
| Cedar Tree  | Cedar(s) & Hardwood(s) | Habitat Cove | Stump & Rock Field | Wood Pallet |
| Cedar Trees | Hardwood Tree          | Stump Field  | Rock Pile          | Type N/A    |



# Stockton Lake



## Fish Attractors

(Provided by the Missouri Department of Conservation)

- |  |  |  |   |   |
|--|--|--|---|---|
|  Cedar Tree  |  Cedar(s) & Hardwood(s) |  Habitat Cove |  Stump & Rock Field |  Wood Pallet |
|  Cedar Trees |  Hardwood Tree          |  Stump Field  |  Rock Pile          |  Type N/A    |

# Missouri Lakes Fish Attractors

LAKE	ID	Type	Year Placed	Longitude	Latitude	UTM-X	UTM-Y
Stockton Lake	1	Cedar	2010	-93.799955	37.535626	429324.9227	4154594.4487
Stockton Lake	2	Cedar	2010	-93.79082	37.536409	430132.7194	4154674.4608
Stockton Lake	3	Cedar	2010	-93.77695	37.528322	431350.7583	4153766.957
Stockton Lake	4	Cedar	2010	-93.775187	37.524793	431503.2908	4153374.2152
Stockton Lake	5	Cedar	2010	-93.762679	37.515682	432600.3294	4152354.3315
Stockton Lake	6	Cedar	2010	-93.768665	37.508719	432064.9816	4151586.104
Stockton Lake	7	Cedar	2010	-93.788394	37.541895	430352.1854	4155281.3055
Stockton Lake	8	Cedar	2010	-93.794795	37.545542	429790.1309	4155690.7305
Stockton Lake	9	Cedar	2010	-93.78386	37.545902	430756.44	4155722.5332
Stockton Lake	10	Cedar	2010	-93.771493	37.554047	431856.2883	4156617.1289
Stockton Lake	11	Cedar	2010	-93.775085	37.555215	431540.0898	4156749.2799
Stockton Lake	12	Cedar	2010	-93.805257	37.561983	428881.5609	4157522.6373
Stockton Lake	13	Cedar	2010	-93.767374	37.561608	432226.9792	4157452.9856
Stockton Lake	14	Cedar	2010	-93.759277	37.568842	432948.5864	4158249.791
Stockton Lake	15	Cedar	2010	-93.766869	37.577622	432286.126	4159229.3329
Stockton Lake	16	Cedar	2010	-93.782917	37.591484	430881.8834	4160778.9937
Stockton Lake	17	Cedar	2010	-93.779891	37.585458	431143.4757	4160108.2136
Stockton Lake	18	Cedar	2010	-93.77626	37.604558	431481.5817	4162224.6753
Stockton Lake	19	Cedar	2010	-93.784878	37.64487	430758.2485	4166703.5226
Stockton Lake	20	Cedar	2010	-93.785994	37.648686	430663.3514	4167127.6448
Stockton Lake	21	Cedar	2010	-93.772191	37.64625	431878.837	4166847.2387
Stockton Lake	22	Cedar	2010	-93.779902	37.656682	431208.1489	4168010.3467
Stockton Lake	23	Cedar	2010	-93.776769	37.669837	431496.6289	4169467.5655
Stockton Lake	24	Cedar	2010	-93.773035	37.670627	431826.6411	4169552.483
Stockton Lake	25	Cedar	2010	-93.777401	37.679262	431449.5639	4170513.7117
Stockton Lake	26	Cedar	2010	-93.779781	37.683773	431243.8404	4171015.9879
Stockton Lake	27	Cedar	2010	-93.776295	37.689121	431556.1662	4171606.7786

LAKE	ID	Type	Year Placed	Longitude	Latitude	UTM-X	UTM-Y
Stockton Lake	28	Cedar	2010	-93.754124	37.679823	433502.6424	4170559.1746
Stockton Lake	29	Cedar	2010	-93.754742	37.674872	433443.6951	4170010.2868
Stockton Lake	30	Cedar	2010	-93.758671	37.66578	433089.065	4169004.4236
Stockton Lake	31	Cedar	2010	-93.752615	37.66138	433619.2929	4168511.9379
Stockton Lake	32	Cedar	2010	-93.76269	37.659189	432728.6371	4168275.9623
Stockton Lake	33	Cedar	2010	-93.661757	37.588119	441575.7317	4160323.4276
Stockton Lake	34	Cedar	2010	-93.649042	37.582862	442694.2712	4159732.2622
Stockton Lake	35	Cedar	2010	-93.64949	37.574252	442648.074	4158777.35
Stockton Lake	36	Cedar	2010	-93.659971	37.571997	441720.8187	4158533.5809
Stockton Lake	37	Cedar	2010	-93.788991	37.617551	430369.9751	4163675.4845
Stockton Lake	38	Cedar	2010	-93.789333	37.624351	430346.1243	4164430.1988
Stockton Lake	39	Cedar	2010	-93.786383	37.628676	430610.3965	4164907.9071
Stockton Lake	40	Cedar	2010	-93.779326	37.634597	431238.6134	4165559.6121
Stockton Lake	41	Cedar	2010	-93.796581	37.528121	429615.968	4153759.2516
Stockton Lake	42	Cedar	2010	-93.779563	37.543325	431133.6573	4155433.4944
Stockton Lake	43	Cedar	2010	-93.787822	37.558695	430418.3068	4157144.7167
Stockton Lake	44	Cedar	2010	-93.779406	37.545699	431149.6941	4155696.7201
Stockton Lake	45	Cedar	2010	-93.782018	37.551929	430924.6696	4156389.806
Stockton Lake	46	Cedar	2010	-93.785995	37.54693	430568.7438	4155838.1188
Stockton Lake	47	Cedar	2010	-93.665572	37.570768	441225.289	4158400.7413
Stockton Lake	48	Cedar	2010	-93.666202	37.571269	441170.0129	4158456.7364
Stockton Lake	49	Cedar	2010	-93.665402	37.57228	441241.4588	4158568.4331
Stockton Lake	50	Cedar	2010	-93.777659	37.684102	431431.2245	4171050.8501
Stockton Lake	51	Cedar	2010	-93.777095	37.658617	431457.5777	4168222.9145
Stockton Lake	52	Cedar	2010	-93.779394	37.66128	431257.2228	4168520.1106
Stockton Lake	53	Cedar	2010	-93.780934	37.65993	431120.107	4168371.4808
Stockton Lake	54	Cedar	2010	-93.759823	37.652501	432975.5307	4167531.8697
Stockton Lake	55	Cedar	2010	-93.776765	37.662707	431490.3927	4168676.5121
Stockton Lake	56	Cedar	2010	-93.782788	37.614266	430914.293	4163306.5278



LAKE	ID	Type	Year Placed	Longitude	Latitude	UTM-X	UTM-Y
Stockton Lake	57	Cedar	2010	-93.78015	37.594541	431128.9343	4161116.0753
Stockton Lake	58	Cedar	2010	-93.763847	37.611865	432583.8062	4163026.2883
Stockton Lake	59	Cedar	2010	-93.761694	37.606539	432769.0565	4162433.9014
Stockton Lake	60	Cedar	2010	-93.783509	37.612687	430849.2554	4163131.8556
Stockton Lake	61	Cedar	2010	-93.784362	37.613776	430774.9629	4163253.2851
Stockton Lake	62	Cedar	2011	-93.831809	37.512358	426487.8173	4152037.2887
Stockton Lake	63	Cedar	2011	-93.832574	37.514064	426421.8232	4152227.1854
Stockton Lake	64	Cedar	2011	-93.830966	37.524374	426574.0267	4153369.7449
Stockton Lake	65	Cedar	2011	-93.830707	37.520277	426592.9586	4152915.0816
Stockton Lake	66	Cedar	2011	-93.824075	37.525703	427184.2931	4153511.8479
Stockton Lake	67	Cedar	2011	-93.812054	37.528495	428249.1523	4153812.363
Stockton Lake	68	Cedar	2011	-93.733014	37.623901	435315.5836	4164339.9975
Stockton Lake	69	Cedar	2011	-93.722739	37.617789	436217.133	4163654.8278
Stockton Lake	70	Cedar	2011	-93.717092	37.606106	436705.5857	4162354.8364
Stockton Lake	71	Cedar	2011	-93.685531	37.605396	439490.7885	4162255.2235
Stockton Lake	72	Cedar	2011	-93.750834	37.625002	433744.044	4164474.6155
Stockton Lake	73	Cedar	2011	-93.685792	37.599595	439463.0263	4161611.8157
Stockton Lake	74	Cedar	2011	-93.749233	37.622542	433883.1175	4164200.5005
Stockton Lake	75	Cedar	2011	-93.744242	37.616149	434317.9357	4163487.7046
Stockton Lake	76	Cedar	2011	-93.742417	37.612024	434475.3586	4163028.8199
Stockton Lake	77	Cedar	2011	-93.679308	37.577568	440017.7054	4159163.8999
Stockton Lake	78	Cedar	2011	-93.678232	37.576565	440111.9258	4159051.8723
Stockton Lake	79	Cedar	2011	-93.692706	37.596789	438850.3738	4161304.9509
Stockton Lake	80	Cedar	2011	-93.686103	37.602804	439438.1474	4161968.0729
Stockton Lake	81	Cedar	2011	-93.682991	37.580388	439694.7981	4159479.0336
Stockton Lake	82	Cedar	2011	-93.686574	37.6021	439396.025	4161890.299
Stockton Lake	83	Cedar	2011	-93.683205	37.580668	439676.1155	4159510.2682
Stockton Lake	84	Cedar	2011	-93.677761	37.591593	440165.514	4160718.8721
Stockton Lake	85	Cedar	2011	-93.695148	37.594618	438633.0115	4161065.7534

LAKE	ID	Type	Year Placed	Longitude	Latitude	UTM-X	UTM-Y
Stockton Lake	86	Cedar	2011	-93.686842	37.594545	439366.2032	4161052.1847
Stockton Lake	87	Cedar	2011	-93.714869	37.586746	436885.4554	4160205.3826
Stockton Lake	88	Cedar	2011	-93.713435	37.605483	437027.7868	4162283.2368
Stockton Lake	89	Cedar	2011	-93.671002	37.574434	440748.6174	4158810.8475
Stockton Lake	90	Cedar	2011	-93.685429	37.603762	439498.4097	4162073.9408
Stockton Lake	91	Cedar	2011	-93.686971	37.602617	439361.441	4161947.839
Stockton Lake	92	Cedar	2011	-93.678867	37.602852	440076.8969	4161968.759
Stockton Lake	93	Cedar	2011	-93.820735	37.521547	427475.3346	4153048.1574
Stockton Lake	94	Cedar	2011	-93.825873	37.515477	427015.4503	4152378.7164
Stockton Lake	95	Cedar	2011	-93.814319	37.526688	428047.2584	4153613.6263
Stockton Lake	96	Cedar	2011	-93.827296	37.526217	426900.1805	4153571.3983
Stockton Lake	97	Cedar	2011	-93.809502	37.53028	428476.3227	4154008.4492
Stockton Lake	98	Cedar	2011	-93.820144	37.523617	427529.5993	4153277.3875
Stockton Lake	99	Cedar	2011	-93.804738	37.537266	428903.9253	4154779.9137
Stockton Lake	100	Cedar	2011	-93.800557	37.530473	429266.8551	4154023.1198
Stockton Lake	101	Cedar	2011	-93.785684	37.52865	430579.32	4153809.785
Stockton Lake	102	Cedar	2011	-93.791494	37.53929	430075.8853	4154994.5906
Stockton Lake	103	Cedar	2011	-93.790741	37.538635	430141.7941	4154921.338
Stockton Lake	104	Cedar	2011	-93.803432	37.537831	429019.8573	4154841.6326
Stockton Lake	105	Cedar	2011	-93.781711	37.527856	430929.6003	4153718.7392
Stockton Lake	106	Cedar	2011	-93.794303	37.525314	429814.6378	4153446.1406
Stockton Lake	107	Cedar	2011	-93.771015	37.52275	431870.1058	4153144.504
Stockton Lake	108	Cedar	2011	-93.804918	37.53466	428885.5073	4154490.95
Stockton Lake	109	Cedar	2011	-93.783728	37.550414	430772.2759	4156223.042
Stockton Lake	110	Cedar	2011	-93.781479	37.510685	430934.3126	4151813.6224
Stockton Lake	111	Cedar	2011	-93.773003	37.520309	431692.1712	4152875.13
Stockton Lake	112	Cedar	2011	-93.765706	37.511322	432328.9041	4151872.7621
Stockton Lake	113	Cedar	2011	-93.806026	37.530016	428783.1991	4153976.6143
Stockton Lake	114	Cedar	2011	-93.799611	37.531057	429351.0188	4154087.2342

LAKE	ID	Type	Year Placed	Longitude	Latitude	UTM-X	UTM-Y
Stockton Lake	115	Cedar	2011	-93.797497	37.524601	429531.7224	4153369.4101
Stockton Lake	116	Cedar	2011	-93.666348	37.571118	441157	4158440
Stockton Lake	117	Cedar	2011	-93.666362	37.571397	441156	4158471
Stockton Lake	118	Cedar	2011	-93.666079	37.571453	441181	4158477
Stockton Lake	119	Cedar	2011	-93.665087	37.574415	441271	4158805
Stockton Lake	120	Cedar	2011	-93.664921	37.573613	441285	4158716
Stockton Lake	121	Cedar	2011	-93.662265	37.569085	441516	4158212
Stockton Lake	122	Cedar	2011	-93.66278	37.568416	441470	4158138
Stockton Lake	123	Cedar	2011	-93.665106	37.570187	441266	4158336
Stockton Lake	124	Cedar	2011	-93.66738	37.571238	441066	4158454
Stockton Lake	125	Cedar	2011	-93.778628	37.610154	431277.6533	4162847.1854
Stockton Lake	126	Cedar	2011	-93.784046	37.549826	430743.6185	4156157.9846
Stockton Lake	127	Cedar	2011	-93.80351	37.537836	429012.9231	4154842.241
Stockton Lake	128	Cedar	2011	-93.803385	37.538192	429024.3386	4154881.6588
Stockton Lake	129	Cedar	2011	-93.805981	37.529814	428786.9898	4153954.1107
Stockton Lake	130	Cedar	2011	-93.777533	37.657893	431418.2156	4168142.9343
Stockton Lake	131	Cedar	2011	-93.777522	37.657786	431419.0716	4168131.0694
Stockton Lake	132	Cedar	2011	-93.777314	37.658369	431437.987	4168195.5765
Stockton Lake	133	Cedar	2011	-93.777329	37.658341	431436.6386	4168192.5286
Stockton Lake	134	Cedar	2011	-93.778999	37.610264	431245.0639	4162859.6592
Stockton Lake	135	Cedar	2011	-93.77907	37.610403	431238.8817	4162875.1943
Stockton Lake	136	Cedar	2011	-93.780242	37.610127	431135.1802	4162845.4569
Stockton Lake	137	Cedar	2011	-93.780325	37.609934	431127.7068	4162824.0359
Stockton Lake	138	Cedar	2011	-93.781654	37.543689	430949.2981	4155475.3878
Stockton Lake	139	Cedar	2011	-93.782692	37.55101	430864.3165	4156288.3427
Stockton Lake	140	Cedar	2011	-93.784024	37.550123	430745.8179	4156190.8974
Stockton Lake	141	Cedar	2011	-93.785553	37.621022	430676.5399	4164058.0979
Stockton Lake	142	Cedar	2011	-93.78612	37.683711	430684.835	4171013.7009
Stockton Lake	143	Cedar	2011	-93.780733	37.676586	431153.2326	4170219.2824



LAKE	ID	Type	Year Placed	Longitude	Latitude	UTM-X	UTM-Y
Stockton Lake	144	Cedar	2011	-93.753151	37.671193	433580.6791	4169600.9719
Stockton Lake	145	Cedar	2012	-93.652632	37.570236	442367.5172	4158333.6465
Stockton Lake	146	Cedar	2012	-93.657291	37.568611	441954.8701	4158156.2271
Stockton Lake	147	Cedar	2012	-93.647323	37.55979	442828.4401	4157171.4898
Stockton Lake	148	Cedar	2012	-93.644392	37.570929	443095.7441	4158405.5206
Stockton Lake	149	Cedar	2012	-93.594946	37.567414	447459.7845	4157986.8129
Stockton Lake	150	Cedar	2012	-93.598388	37.556717	447148.2054	4156801.9896
Stockton Lake	151	Cedar	2012	-93.632478	37.577208	444152.5517	4159095.0814
Stockton Lake	152	Cedar	2012	-93.591219	37.560277	447783.8985	4157192.8978
Stockton Lake	153	Cedar	2012	-93.644376	37.570851	443097.0697	4158396.9006
Stockton Lake	154	Cedar	2012	-93.597951	37.564757	447192.4885	4157693.6801
Stockton Lake	155	Cedar	2012	-93.632218	37.561136	444163.5126	4157311.7924
Stockton Lake	156	Cedar	2012	-93.600894	37.557735	446927.5622	4156916.2776
Stockton Lake	157	Cedar	2012	-93.60547	37.558373	446523.9086	4156989.6663
Stockton Lake	158	Cedar	2012	-93.622477	37.553638	445018.2952	4156474.1691
Stockton Lake	159	Cedar	2012	-93.624547	37.553284	444835.2468	4156436.0547
Stockton Lake	160	Cedar	2012	-93.589853	37.556117	447901.6763	4156730.5574
Stockton Lake	161	Cedar	2012	-93.628221	37.574885	444526.7075	4158834.7614
Stockton Lake	162	Cedar	2012	-93.60763	37.568167	446340.0964	4158077.4608
Stockton Lake	163	Cedar	2012	-93.615988	37.566795	445601.0611	4157930.0454
Stockton Lake	164	Cedar	2012	-93.59607	37.566467	447359.8258	4157882.3968
Stockton Lake	165	Cedar	2012	-93.612465	37.568131	445913.1743	4158076.2237
Stockton Lake	166	Cedar	2012	-93.605503	37.557744	446520.5273	4156919.8562
Stockton Lake	167	Cedar	2012	-93.608975	37.560162	446215.6043	4157190.1976
Stockton Lake	168	Cedar	2012	-93.598995	37.563247	447099.1927	4157526.7676
Stockton Lake	169	Cedar	2012	-93.596656	37.56728	447308.6778	4157972.8915
Stockton Lake	170	Cedar	2012	-93.599375	37.563552	447065.8899	4157560.8496
Stockton Lake	171	Cedar	2012	-93.596473	37.555113	447316.27	4156622.907
Stockton Lake	172	Cedar	2012	-93.595015	37.567547	447453.771	4158001.5718

LAKE	ID	Type	Year Placed	Longitude	Latitude	UTM-X	UTM-Y
Stockton Lake	173	Cedar	2012	-93.592443	37.56779	447681.0403	4158027.0778
Stockton Lake	174	Cedar	2012	-93.589435	37.57146	447949.2882	4158432.6522
Stockton Lake	175	Cedar	2012	-93.586451	37.568644	448210.8356	4158118.5733
Stockton Lake	176	Cedar	2012	-93.594844	37.569135	447469.9728	4158177.7087
Stockton Lake	177	Cedar	2012	-93.64651	37.558717	442899.356	4157052.0192
Stockton Lake	178	Cedar	2012	-93.773876	37.524909	431619.2042	4153386.1224
Stockton Lake	179	Cedar	2012	-93.778896	37.519818	431170.9608	4152824.9402
Stockton Lake	180	Cedar	2012	-93.76384	37.516111	432498.1527	4152402.7293
Stockton Lake	181	Cedar	2012	-93.785754	37.509035	430554.9735	4151633.619
Stockton Lake	182	Cedar	2012	-93.772322	37.523726	431755.5092	4153253.7145
Stockton Lake	183	Cedar	2012	-93.78773	37.513149	430384.113	4152091.6028
Stockton Lake	184	Cedar	2012	-93.766783	37.524562	432245.7164	4153342.4984
Stockton Lake	185	Cedar	2012	-93.777094	37.506937	431318.3998	4151394.5837
Stockton Lake	186	Cedar	2012	-93.790446	37.511337	430142.423	4151892.4991
Stockton Lake	187	Cedar	2012	-93.777586	37.51362	431281.0114	4152136.3796
Stockton Lake	188	Cedar	2012	-93.771935	37.506224	431773.7659	4151311.684
Stockton Lake	189	Cedar	2012	-93.77348	37.508251	431639.0496	4151537.7184
Stockton Lake	190	Cedar	2012	-93.792732	37.520954	429949.3802	4152961.2346
Stockton Lake	191	Cedar	2012	-93.785978	37.521671	430546.8912	4153035.7366
Stockton Lake	192	Cedar	2012	-93.772137	37.523637	431771.7233	4153243.6954
Stockton Lake	193	Cedar	2012	-93.767361	37.619459	432280.6291	4163871.4452
Stockton Lake	194	Cedar	2012	-93.779531	37.58779	431177.4002	4160366.6147
Stockton Lake	195	Cedar	2012	-93.793406	37.564925	429930.9304	4157840.1391
Stockton Lake	196	Cedar	2012	-93.759889	37.59804	432920.7647	4161489.69
Stockton Lake	197	Cedar	2012	-93.76056	37.577923	432843.4748	4159258.2347
Stockton Lake	198	Cedar	2012	-93.783319	37.573039	430829.2771	4158732.8609
Stockton Lake	199	Cedar	2012	-93.764273	37.567957	432506.6211	4158155.1655
Stockton Lake	200	Cedar	2012	-93.762197	37.59084	432710.5577	4160692.4887
Stockton Lake	201	Cedar	2013	-93.769933	37.62342	432057.2	4164312.697

LAKE	ID	Type	Year Placed	Longitude	Latitude	UTM-X	UTM-Y
Stockton Lake	202	Cedar	2013	-93.757181	37.671659	433225.7716	4169655.6049
Stockton Lake	203	Cedar	2013	-93.752987	37.651684	433577.7638	4167436.4111
Stockton Lake	204	Cedar	2013	-93.776437	37.661713	431518.4521	4168565.9607
Stockton Lake	205	Cedar	2013	-93.787026	37.661293	430584.0449	4168527.147
Stockton Lake	206	Cedar	2013	-93.775944	37.692332	431590.0363	4171962.6982
Stockton Lake	207	Cedar	2013	-93.777517	37.692548	431451.5122	4171987.823
Stockton Lake	208	Cedar	2013	-93.750167	37.679261	433851.0271	4170494.0685
Stockton Lake	209	Cedar	2013	-93.785646	37.665371	430709.5319	4168978.6349
Stockton Lake	210	Cedar	2013	-93.751174	37.68458	433766.9665	4171084.9313
Stockton Lake	211	Cedar	2013	-93.771578	37.677182	431961.131	4170278.7459
Stockton Lake	212	Cedar	2013	-93.778133	37.664013	431370.9299	4168822.4377
Stockton Lake	213	Cedar	2013	-93.754693	37.690063	433461.5982	4171695.6553
Stockton Lake	214	Cedar	2013	-93.75568	37.681792	433367.1807	4170778.784
Stockton Lake	215	Cedar	2013	-93.776862	37.669641	431488.2356	4169445.8998
Stockton Lake	216	Cedar	2013	-93.781646	37.679586	431075.5507	4170552.7211
Stockton Lake	217	Cedar	2013	-93.784172	37.638534	430814.6788	4165999.9653
Stockton Lake	218	Cedar	2013	-93.788813	37.626005	430393.5332	4164613.3206
Stockton Lake	219	Cedar	2013	-93.763813	37.625539	432599.163	4164543.394
Stockton Lake	220	Cedar	2013	-93.762366	37.65924	432757.2289	4168281.4307
Stockton Lake	221	Cedar	2013	-93.777769	37.660371	431399.7069	4168418.0664
Stockton Lake	222	Cedar	2013	-93.746648	37.650416	434135.8237	4167291.2842
Stockton Lake	223	Cedar	2013	-93.782183	37.652638	431003.2021	4167563.3735
Stockton Lake	224	Cedar	2013	-93.779544	37.65659	431239.6187	4167999.8082
Stockton Lake	225	Cedar	2013	-93.748753	37.635961	433937.3435	4165688.9581
Stockton Lake	226	Cedar	2013	-93.793681	37.615312	429953.9503	4163430.6026
Stockton Lake	227	Cedar	2013	-93.748177	37.630584	433983.4083	4165092.0442
Stockton Lake	228	Cedar	2013	-93.768988	37.646153	432161.3142	4166834.2042
Stockton Lake	229	Cedar	2013	-93.772316	37.646297	431867.7663	4166852.5747
Stockton Lake	230	Cedar	2013	-93.746575	37.652812	434144.4024	4167557.0795



LAKE	ID	Type	Year Placed	Longitude	Latitude	UTM-X	UTM-Y
Stockton Lake	231	Cedar	2013	-93.779489	37.661104	431248.6917	4168500.6322
Stockton Lake	232	Cedar	2013	-93.75858	37.665746	433097.0104	4169000.5091
Stockton Lake	233	Cedar	2013	-93.753995	37.679626	433513.8489	4170537.2484
Stockton Lake	234	Cedar	2013	-93.78246	37.667619	430992.6567	4169225.6535
Stockton Lake	235	Cedar	2013	-93.7772	37.657978	431447.7275	4168152.1753
Stockton Lake	236	Cedar	2013	-93.772945	37.67073	431834.6372	4169563.8466
Stockton Lake	237	Cedar	2013	-93.785769	37.665417	430698.7883	4168983.738
Stockton Lake	238	Cedar	2013	-93.791191	37.663442	430218.7368	4168768.7262
Stockton Lake	239	Cedar	2013	-93.786547	37.649968	430615.742	4167270.3094
Stockton Lake	240	Cedar	2013	-93.755517	37.636527	433341.0637	4165756.5331
Stockton Lake	241	Cedar	2013	-93.734405	37.643744	435210.0755	4166542.4958
Stockton Lake	242	Cedar	2013	-93.758081	37.659895	433135.7774	4168351.0153
Stockton Lake	243	Cedar	2013	-93.790497	37.639251	430257.2826	4166084.1874
Stockton Lake	244	Cedar	2013	-93.59731	37.565606	447249.6868	4157787.5694
Stockton Lake	245	Cedar	2013	-93.776139	37.452345	431352.8681	4145337.1073
Stockton Lake	246	Cedar	2013	-93.59731	37.565606	447249.6868	4157787.5694
Stockton Lake	247	Cedar	2013	-93.776139	37.452345	431352.8681	4145337.1073
Stockton Lake	248	Cedar	2015	-93.826427	37.501637	426952.9637	4150843.7279
Stockton Lake	249	Cedar	2015	-93.833537	37.528628	426351.051	4153843.8209
Stockton Lake	250	Cedar	2015	-93.83535	37.514271	426176.7324	4152252.3855
Stockton Lake	251	Cedar	2015	-93.820444	37.519952	427499.5599	4152871.0769
Stockton Lake	252	Cedar	2015	-93.817408	37.528517	427776.1212	4153818.9339
Stockton Lake	253	Cedar	2015	-93.825145	37.523339	427087.3973	4153250.4251
Stockton Lake	254	Cedar	2015	-93.816201	37.535888	427889.816	4154635.8256
Stockton Lake	255	Cedar	2015	-93.824136	37.509945	427163.5704	4151763.6301
Stockton Lake	256	Cedar	2015	-93.825272	37.508203	427061.453	4151571.2782
Stockton Lake	257	Cedar	2015	-93.836566	37.511557	426066.5778	4151952.1333
Stockton Lake	258	Cedar	2015	-93.807304	37.531607	428671.8006	4154154.0086
Stockton Lake	259	Cedar	2015	-93.81383	37.523175	428087.0731	4153223.5713

LAKE	ID	Type	Year Placed	Longitude	Latitude	UTM-X	UTM-Y
Stockton Lake	260	Cedar	2015	-93.833868	37.529342	426322.5205	4153923.2646
Stockton Lake	261	Cedar	2015	-93.802198	37.532155	429123.4537	4154211.022
Stockton Lake	262	Cedar	2015	-93.783253	37.526648	430792.2181	4153585.9524
Stockton Lake	263	Cedar	2015	-93.779081	37.529672	431163.6914	4153918.3926
Stockton Lake	264	Cedar	2015	-93.804907	37.534738	428886.5879	4154499.6274
Stockton Lake	265	Cedar	2015	-93.802178	37.537196	429129.9721	4154770.272
Stockton Lake	266	Cedar	2015	-93.804897	37.535146	428887.8129	4154544.8807
Stockton Lake	267	Cedar	2015	-93.808323	37.562832	428611.5923	4157619.1678
Stockton Lake	268	Cedar	2015	-93.788205	37.562058	430387.6629	4157518.205
Stockton Lake	269	Cedar	2015	-93.789044	37.563594	430314.9324	4157689.1557
Stockton Lake	270	Cedar	2015	-93.798049	37.558266	429514.6302	4157104.8356
Stockton Lake	271	Cedar	2015	-93.782895	37.581084	430874.1608	4159625.1565
Stockton Lake	272	Cedar	2015	-93.780882	37.581451	431052.3143	4159664.3984
Stockton Lake	273	Cedar	2015	-93.779011	37.522704	431163.4278	4153145.1927
Stockton Lake	274	Cedar	2015	-93.793694	37.550069	429891.643	4156192.1049
Stockton Lake	275	Cedar	2015	-93.766944	37.585718	432286.8131	4160127.6208
Stockton Lake	276	Cedar	2015	-93.810393	37.564036	428429.8882	4157754.2924
Stockton Lake	277	Cedar	2015	-93.790057	37.558785	430220.9941	4157156.4543
Stockton Lake	278	Cedar	2015	-93.795667	37.541936	429709.7012	4155291.2746
Stockton Lake	279	Cedar	2015	-93.786621	37.541528	430508.5015	4155239.2995
Stockton Lake	280	Cedar	2015	-93.777801	37.546683	431292.3697	4155804.7303
Stockton Lake	281	Cedar	2015	-93.796588	37.543812	429630.1006	4155500.0565
Stockton Lake	282	Cedar	2015	-93.784745	37.562973	430694.0394	4157617.132
Stockton Lake	283	Cedar	2015	-93.80744	37.561757	428688.5324	4157499.1389
Stockton Lake	284	Cedar	2015	-93.763978	37.561966	432527.2206	4157490.2409
Stockton Lake	285	Cedar	2015	-93.801932	37.561365	429174.6321	4157451.508
Stockton Lake	286	Cedar	2015	-93.778021	37.553123	431278.8471	4156519.3737
Stockton Lake	287	Cedar	2015	-93.770821	37.558994	431920.1586	4157165.5109
Stockton Lake	288	Cedar	2015	-93.765848	37.563544	432363.5656	4157666.7389

LAKE	ID	Type	Year Placed	Longitude	Latitude	UTM-X	UTM-Y
Stockton Lake	289	Cedar	2015	-93.764991	37.572314	432447.0897	4158639.1036
Stockton Lake	290	Cedar	2015	-93.781295	37.573643	431008.6298	4158798.3374
Stockton Lake	291	Cedar	2015	-93.773942	37.449029	431544.2179	4144967.6679
Stockton Lake	292	Cedar	2015	-93.77578	37.451903	431384.2178	4145287.8672
Stockton Lake	293	Cedar	2015	-93.761342	37.450313	432659.8745	4145101.0424
Stockton Lake	294	Cedar	2015	-93.779136	37.451184	431086.7498	4145210.4819
Stockton Lake	295	Cedar	2015	-93.765403	37.450758	432301.0004	4145153.3047
Stockton Lake	296	Cedar	2015	-93.778119	37.452237	431177.6665	4145326.6029
Stockton Lake	297	Cedar	2015	-93.771942	37.451941	431723.7475	4145289.3189
Stockton Lake	298	Cedar	2015	-93.780308	37.460742	430991.8962	4146271.8092
Stockton Lake	299	Cedar	2015	-93.779479	37.455316	431060.2428	4145669.2049
Stockton Lake	300	Cedar	2015	-93.77817	37.466663	431186.3659	4146927.1552
Stockton Lake	301	Cedar	2015	-93.780256	37.467144	431002.3178	4146981.9669
Stockton Lake	302	Cedar	2015	-93.779732	37.454707	431037.2432	4145601.8121
Stockton Lake	303	Cedar	2015	-93.776429	37.452646	431327.5217	4145370.7216
Stockton Lake	304	Cedar	2015	-93.77746	37.459672	431242.7601	4146151.0394
Stockton Lake	305	Cedar	2015	-93.786218	37.461591	430469.944	4146370.2736
Stockton Lake	306	Cedar	2015	-93.795347	37.46106	429662.1331	4146318.2328
Stockton Lake	307	Cedar	2015	-93.787377	37.465947	430371.4889	4146854.4592
Stockton Lake	308	Cedar	2015	-93.801997	37.46248	429075.319	4146480.6658
Stockton Lake	309	Cedar	2015	-93.793055	37.460953	429864.7278	4146304.6116
Stockton Lake	310	Cedar	2015	-93.796229	37.465781	429588.5184	4146842.6467
Stockton Lake	311	Cedar	2015	-93.790756	37.463843	430070.7161	4146623.5326
Stockton Lake	312	Cedar	2015	-93.790749	37.463674	430071.2038	4146604.8264
Stockton Lake	313	Cedar	2015	-93.787415	37.457988	430360.7417	4145971.4932
Stockton Lake	314	Cedar	2015	-93.800663	37.465511	429196.1659	4146816.0267
Stockton Lake	315	Cedar	2015	-93.800649	37.472881	429204.3697	4147633.6011
Stockton Lake	316	Cedar	2015	-93.800676	37.462585	429192.3161	4146491.3238
Stockton Lake	317	Cedar	2015	-93.780504	37.459131	430973.019	4146093.2047



LAKE	ID	Type	Year Placed	Longitude	Latitude	UTM-X	UTM-Y
Stockton Lake	318	Cedars	2016	-93.776954	37.658511	431469.8349	4168211.1327
Stockton Lake	319	Cedars	2016	-93.779791	37.660828	431221.7919	4168470.2032
Stockton Lake	320	Cedars	2016	-93.78669	37.649799	430603.037	4167251.6566
Stockton Lake	321	Cedars	2016	-93.777662	37.65743	431406.4189	4168091.6574
Stockton Lake	322	Cedars	2016	-93.782223	37.652561	430999.6104	4167554.7633
Stockton Lake	323	Cedars	2016	-93.785055	37.656157	430753.1642	4167955.8767
Stockton Lake	324	Cedars	2016	-93.777439	37.657802	431426.4425	4168132.7569
Stockton Lake	325	Cedars	2016	-93.772217	37.646093	431876.3429	4166829.8858
Stockton Lake	326	Cedars	2016	-93.785685	37.648897	430690.8099	4167150.8321
Stockton Lake	327	Cedars	2016	-93.795455	37.612005	429794.2201	4163065.0438
Stockton Lake	328	Cedars	2016	-93.779568	37.611208	431195.7075	4162964.8143
Stockton Lake	329	Cedars	2016	-93.782559	37.614083	430934.3939	4163286.0676
Stockton Lake	330	Cedars	2016	-93.786711	37.613163	430567.0943	4163186.9847
Stockton Lake	331	Cedars	2016	-93.787382	37.605762	430501.0032	4162366.3262
Stockton Lake	332	Cedars	2016	-93.785601	37.621071	430672.3921	4164063.6105
Stockton Lake	333	Cedars	2016	-93.781529	37.610351	431021.8558	4162871.1847
Stockton Lake	334	Cedars	2016	-93.7781	37.609191	431323.3904	4162739.9477
Stockton Lake	335	Cedars	2016	-93.789276	37.624223	430350.9898	4164415.9478
Stockton Lake	336	Cedars	2016	-93.789275	37.624223	430351.1015	4164416.0123
Stockton Lake	337	Cedars	2016	-93.78435	37.613791	430776.0643	4163254.9502
Stockton Lake	338	Cedars	2016	-93.786547	37.628833	430596.0901	4164925.4004
Stockton Lake	339	Cedars	2016	-93.780378	37.610029	431123.1331	4162834.5924
Stockton Lake	340	Cedars	2016	-93.77881	37.610379	431261.8655	4162872.2779
Stockton Lake	341	Cedars	2016	-93.783135	37.651351	430918.0672	4167421.2693
Stockton Lake	342	Cedars	2016	-93.777277	37.657894	431440.8259	4168142.9322
Stockton Lake	343	Cedars	2016	-93.784832	37.644732	430762.2021	4166688.1355
Stockton Lake	344	Cedars	2016	-93.779311	37.634602	431239.9798	4165560.1955
Stockton Lake	345	Cedars	2016	-93.777498	37.679176	431440.9107	4170504.2135
Stockton Lake	346	Cedars	2016	-93.780507	37.677149	431173.7234	4170281.5535

LAKE	ID	Type	Year Placed	Longitude	Latitude	UTM-X	UTM-Y
Stockton Lake	347	Cedars	2016	-93.784467	37.683084	430830.036	4170942.9933
Stockton Lake	348	Cedars	2016	-93.779642	37.661407	431235.4794	4168534.3204
Stockton Lake	349	Cedars	2016	-93.780823	37.659947	431129.9778	4168373.296
Stockton Lake	350	Cedars	2016	-93.779578	37.683518	431261.5049	4170987.475
Stockton Lake	351	Cedars	2016	-93.776327	37.689188	431553.3235	4171614.234
Stockton Lake	352	Cedars	2016	-93.776795	37.607549	431437.1223	4162556.8089
Stockton Lake	353	Cedars	2016	-93.777588	37.602558	431362.476	4162003.7046
Stockton Lake	354	Cedars	2016	-93.794906	37.614562	429845.1015	4163348.3703
Stockton Lake	355	Cedars	2016	-93.791604	37.606897	430129.3965	4162495.4862
Stockton Lake	356	Cedars	2016	-93.776268	37.604552	431480.8432	4162223.9657
Stockton Lake	357	Cedars	2016	-93.782986	37.591476	430875.7486	4160778.105
Stockton Lake	358	Cedars	2016	-93.780098	37.585399	431125.1117	4160101.7443
Stockton Lake	359	Cedars	2016	-93.789147	37.617638	430356.2382	4163685.3374
Stockton Lake	360	Cedars	2016	-93.78274	37.614456	430918.7816	4163327.5364
Stockton Lake	361	Cedars	2016	-93.781156	37.611784	431056.108	4163029.9604
Stockton Lake	362	Cedars	2016	-93.783143	37.612739	430881.5876	4163137.3333
Stockton Lake	363	Cedar	2017	-93.724978	37.593231	435998.417575	4160931.740532
Stockton Lake	364	Cedar	2017	-93.693511	37.597423	438779.837656	4161375.79774
Stockton Lake	365	Cedar	2017	-93.721994	37.593791	436262.354161	4160991.877658
Stockton Lake	366	Cedar	2017	-93.717198	37.591339	436683.684414	4160716.560071
Stockton Lake	367	Cedar	2017	-93.714182	37.604966	436961.407531	4162226.350923
Stockton Lake	368	Cedar	2017	-93.706299	37.603652	437656.157962	4162075.32742
Stockton Lake	369	Cedar	2017	-93.696785	37.581007	438477.340089	4159556.700442
Stockton Lake	370	Cedar	2017	-93.687355	37.597956	439323.732263	4161430.955326
Stockton Lake	371	Cedar	2017	-93.685932	37.599695	439450.743142	4161623.04727
Stockton Lake	372	Cedar	2017	-93.683442	37.601197	439671.78936	4161788.099362
Stockton Lake	373	Cedar	2017	-93.68606	37.603356	439442.442062	4162029.217397
Stockton Lake	374	Cedar	2017	-93.685857	37.605178	439461.779434	4162231.264967
Stockton Lake	375	Cedar	2017	-93.686511	37.602126	439401.602159	4161893.066471

LAKE	ID	Type	Year Placed	Longitude	Latitude	UTM-X	UTM-Y
Stockton Lake	376	Cedar	2017	-93.698486	37.582793	438328.649339	4159756.005648
Stockton Lake	377	Cedar	2017	-93.68688	37.600168	439367.473577	4161676.061047
Stockton Lake	378	Cedar	2017	-93.680501	37.591178	439923.316919	4160674.569381
Stockton Lake	379	Cedar	2017	-93.695836	37.594638	438572.328678	4161068.351939
Stockton Lake	380	Cedar	2017	-93.677676	37.591699	440173.094806	4160730.543881
Stockton Lake	381	Cedar	2017	-93.684734	37.593349	439551.327139	4160918.197084
Stockton Lake	382	Cedar	2017	-93.690094	37.598377	439082.253826	4161479.44963
Stockton Lake	383	Cedar	2017	-93.699558	37.601863	438249.746133	4161872.432046
Stockton Lake	384	Cedar	2017	-93.685465	37.592926	439486.459537	4160871.724139
Stockton Lake	385	Cedar	2017	-93.685665	37.601447	439475.765766	4161817.20445
Stockton Lake	386	Cedar	2017	-93.664534	37.571906	441317.861672	4158526.349977
Stockton Lake	387	Cedar	2017	-93.665175	37.588211	441274.039528	4160335.760672
Stockton Lake	388	Cedar	2017	-93.666014	37.571339	441186.663525	4158464.374971
Stockton Lake	389	Cedar	2017	-93.656448	37.584503	442041.654849	4159918.860646
Stockton Lake	390	Cedar	2017	-93.649202	37.574667	442673.875454	4158823.168735
Stockton Lake	391	Cedar	2017	-93.637094	37.574668	443743.024282	4158816.036455
Stockton Lake	392	Cedar	2017	-93.650595	37.577644	442553.150028	4159154.343328
Stockton Lake	393	Cedar	2017	-93.660554	37.572167	441669.501814	4158552.764402
Stockton Lake	394	Cedar	2017	-93.674337	37.576677	440455.939577	4159061.792578
Stockton Lake	395	Cedar	2017	-93.664904	37.573684	441286.526293	4158723.783481
Stockton Lake	396	Cedar	2017	-93.664011	37.564857	441358.522158	4157743.927384
Stockton Lake	397	Cedar	2018	-93.755354	37.67485	433389.692752	4170008.291152
Stockton Lake	398	Cedar	2018	-93.753062	37.672577	433589.81347	4169754.534369
Stockton Lake	399	Cedar	2018	-93.753153	37.671317	433580.66999	4169614.779603
Stockton Lake	400	Cedar	2018	-93.752916	37.671339	433601.571458	4169616.992594
Stockton Lake	401	Cedar	2018	-93.757387	37.671659	433207.578266	4169655.730174
Stockton Lake	402	Cedar	2018	-93.754231	37.679689	433493.075429	4170544.405397
Stockton Lake	403	Cedar	2018	-93.753004	37.671401	433593.865983	4169624.038908
Stockton Lake	404	Cedar	2018	-93.753884	37.67356	433518.176573	4169864.192079



LAKE	ID	Type	Year Placed	Longitude	Latitude	UTM-X	UTM-Y
Stockton Lake	405	Cedar	2018	-93.754889	37.680662	433435.902193	4170652.813008
Stockton Lake	406	Cedar	2018	-93.752858	37.671646	433606.982866	4169651.071495
Stockton Lake	407	Cedar	2018	-93.750043	37.678128	433860.980888	4170368.274374
Stockton Lake	408	Cedar	2018	-93.749995	37.67925	433866.174955	4170492.697191
Stockton Lake	409	Cedar	2018	-93.753219	37.678578	433581.266686	4170420.450024
Stockton Lake	410	Cedar	2018	-93.754653	37.68997	433465.009029	4171685.366596
Stockton Lake	411	Cedar	2018	-93.751237	37.684603	433761.41243	4171087.45576
Stockton Lake	412	Cedar	2018	-93.758573	37.665719	433097.598447	4168997.570857
Stockton Lake	413	Cedar	2018	-93.753742	37.66166	433520.083918	4168543.812029
Stockton Lake	414	Cedar	2018	-93.759241	37.661391	433034.851078	4168517.882474
Stockton Lake	415	Cedar	2018	-93.758001	37.659924	433142.876805	4168354.171796
Stockton Lake	416	Cedar	2018	-93.76245	37.659169	432749.806447	4168273.573108
Stockton Lake	417	Cedar	2018	-93.758696	37.65208	433074.547563	4167484.423824
Stockton Lake	418	Cedar	2018	-93.755736	37.669809	433351.478299	4169449.285802
Stockton Lake	419	Cedar	2018	-93.753235	37.671287	433573.37694	4169611.508756